

+NOTICE!!

These documents have been scanned!

Do not place un-scanned documents beneath this notice!

Do not remove this notice from this file!

GPO Jacket No. 560-102
Print Order 61540
Rise Business Services, LLC
Job=AZ15 8/14/2019



Box Number= AZ15223



Claim Begin-End: AMC116478-AMC116484

1 Initial Receipt



AZ15223-7

AMC113312-AMC116478

UNITED STATES
DEPARTMENT OF THE INTERIOR
BUREAU OF LAND MANAGEMENT

RECORD OF REMITTANCE RECEIVED
DO NOT ACCEPT AS RECEIPT

COPY FEES

Apply

Refund

Additional Due

Authorized officer (signature)

Date

AMOUNT RECEIVED

Temporary Receipt

John V. Bustamante &
L. W. Hardy

P.O. Box 1724

Globe, Az 85501

7 lode claims

Gap # 1-7

\$35⁰⁰

COLLECTION COPY

UNITED STATES
DEPARTMENT OF THE INTERIOR
BUREAU OF LAND MANAGEMENT

RECORD OF REMITTANCE RECEIVED

DO NOT ACCEPT AS RECEIPT

COPY FEES

Apply

Refund

Additional Due

Authorized officer (signature)

Date

AMOUNT RECEIVED

ACCOUNTING COPY

Temporary Receipt

*John V. Bustamante &
L. W. Hardy*

*P.O. Box 1724
Globe, Az 85501*

7 lode claims

*AMC
Gap # 1-7 478 -*

\$35 ⁰⁰/₁₀₀ 484

UNITED STATES
DEPARTMENT OF THE INTERIOR
BUREAU OF LAND MANAGEMENT

RECORD OF REMITTANCE RECEIVED

DO NOT ACCEPT AS RECEIPT

COPY FEES

Apply

Refund

Additional Due

Authorized officer (signature)

Date

AMOUNT RECEIVED

Temporary Receipt

*John V. Bustamante &
L. W. Hardy*

P.O. Box 1724

Globe, Az 85501

7 lode claims

Map # 1-7

\$35⁰⁰

CASE COPY

UNITED STATES
DEPARTMENT OF THE INTERIOR
BUREAU OF LAND MANAGEMENT

No. 121227

RECEIPT AND ACCOUNTING ADVICE

MCL NOTICES (7) GAP 1-7 SUBJECT ML/AZ NOV 26 80 1 0 8 1 35

APPLICANT: JOHN V. BUSTAMANTE ET AL
P. O. BOX 1724
GLOBE, AZ 85501

Interim 4/7/81

REMITTER IF DIFFERENT THAN APPLICANT:

*AAC 116478-
116484*

ASSIGNOR:

SERIAL NUMBER	*	ASG	TYPE	STATE	ACRES/UNITS	RATE	CTY	FUND SYMBOL	AMOUNT
			APPLY:		CTY	FUND SYMBOL	AMOUNT		
ANV. DATE	EXP. DATE	BILL CYCLE	FILING FEE			140850			
S/C CC80	DISTRICTS	NEXT BILL DATE	RENTAL						
MISC. DATA	U OF M	ACTUAL UNITS	REIMBURSE						
NEW SERIAL NUMBER		EFFECTIVE DATE		OTHER					
ASSIGNMENT: COMPLETE AREA?			REFUND						
ASSIGNED AREA			RETAIN IN UNEARNED ACCOUNT						
RETAINED AREA			TOTAL						
OF INTEREST?			REMARKS:						
BOND FILED?			BY _____ DATE _____						

INTERIOR, BLM AZ State Office
Data relative to this document
has been entered into an automated
system and images of all documents
have been microfilmed.

UNITED STATES
DEPARTMENT OF THE INTERIOR
BUREAU OF LAND MANAGEMENT

No. 121227

RECEIPT AND ACCOUNTING ADVICE

MCL NOTICES (7) GAP 1-7 SUBJECT

ML/AZ NOV 26 90 1 0 8 1 35

APPLICANT: JOHN V. BUSTAMANTE ET AL
P.O. BOX 1724
GLOBE, AZ 85501

Intermittent 4/7/81 JT

REMITTER IF DIFFERENT THAN APPLICANT:

*AAC 116478 -
116484*

ASSIGNOR:

SERIAL NUMBER	*	ASG	TYPE	STATE	ACRES/UNITS	RATE	CTY	FUND SYMBOL	AMOUNT

ANV. DATE	EXP. DATE	BILL CYCLE	APPLY:	CTY	FUND SYMBOL	AMOUNT
			FILING FEE		140850	
S/C CC80	DISTRICTS	NEXT BILL DATE	RENTAL			
MISC. DATA	U OF M	ACTUAL UNITS	REIMBURSE			
			OTHER			

NEW SERIAL NUMBER _____ EFFECTIVE DATE _____

ASSIGNMENT: COMPLETE AREA?

ASSIGNED AREA

RETAINED AREA

OF INTEREST?

BOND FILED?

	REFUND	
	RETAIN IN UNEARNED ACCOUNT	
	TOTAL	

REMARKS:

INTERIOR, BLM, AZ State Office
Data relative to this document
has been entered into an automated
system and images of all documents
has been microfilmed.

BY

DATE

NOTICE!!

These documents have been scanned!

Do not place un-scanned documents beneath this notice!

Do not remove this notice from this file!

GPO Jacket No. 560-102
Print Order 61540
Rise Business Services, LLC
Job=AZ15 8/14/2019



Box Number= AZ15223



Claim Begin-End: AMC116478-AMC116484

2 Correspondence



AZ15223-7

AMC113312-AMC116478



United States Department of the Interior



BUREAU OF LAND MANAGEMENT

Arizona State Office

One North Central Avenue, Suite 800

Phoenix, Arizona 85004-4427

www.blm.gov/az/

FEB 05 2014

In Reply Refer To:

3800 (9310) RE

AMC47375, AMC116478

CERTIFIED MAIL – RETURN RECEIPT REQUESTED 7013 0600 0001 7593 9171

NOTICE

BARBARA LOY : This Decision Affects Those Claims
P.O. BOX 491 : Shown in the Block Below.
MIAMI, AZ. 85539-0491 :

AMC47375 - AMC47393, AMC116478 - AMC116484
SANTA ROSA #1 - SANTA ROSA #4, BRONX COPPER #1 - BRONX COPPER #10,
BRONX FRACTION, MOLYBDENUM #1 - MOLYBDENUM #4, GAP #1 - GAP #7

Transfer(s) Not Processed

A conveyance document to transfer ownership of the mining claim(s) listed above was received by the Bureau of Land Management (BLM) Arizona State Office. The transfer(s) of ownership cannot be processed for the following reason(s):

An insufficient amount of money was received. The processing fee for a transfer of interest is \$10 per claim, per grantee. No fees were attached with the court order filed with the BLM to add Barbara Loy as an owner to the above listed mining claims. Processing fees of \$ 260 are required.

If appropriate, please submit a corrected conveyance document, required documents, or additional fees, within 30 days of your receipt of this notice. If the required information is not received within the 30-day timeframe, no further action will be taken, and the BLM will retain the non-refundable processing fees submitted.

If additional information is required, please contact Rod Ebert at 602-417-9397. Please include your AMC serial number(s) on all correspondence.

Rebecca Heick
Group Administrator
Lands and Minerals

SENDER: COMPLETE THIS SECTION

- Complete items 1, 2, and 3. Also complete item 4 if Restricted Delivery is desired.
- Print your name and address on the reverse so that we can return the card to you.
- Attach this card to the back of the mailpiece, or on the front if space permits.

1. Article Addressed to:

BARBARA LOY
 P.O. BOX 491
 MIAMI, AZ 85539-0491

9310/RE/AMC47375/116478

2. Article Number

(Transfer from service label)

7013 0600 0001 7593 9171

PS Form 3811, February 2004

Domestic Return Receipt

102595-02-M-15

COMPLETE THIS SECTION ON DELIVERY

A. Signature

x *Barbara Loy*

Agent

Address

B. Received by (Printed Name)

Barbara Loy

C. Date of Delivery

2-11-14

D. Is delivery address different from item 1? Yes

If YES, enter delivery address below: No

2014 FEB 12 P 2:28

PHOENIX, ARIZONA

3. Service Type

Certified Mail Express Mail

Registered Return Receipt for Merchandise

Insured Mail C.O.D.

4. Restricted Delivery? (Extra Fee)


Yes



U.S. DEPARTMENT OF THE INTERIOR
 BUREAU OF LAND MANAGEMENT
 ARIZONA STATE OFFICE
 ONE NORTH CENTRAL AVENUE, SUITE 800
 PHOENIX, AZ 85004-4427

• Sender: Please print your name, address, and ZIP+4 in this box •

First-Class Mail
 Postage & Fees Paid
 USPS
 Permit No. G-10



UNITED STATES POSTAL SERVICE

The Phoenix Corporate Center
3003 North Central Avenue
Suite 1250
Phoenix, Arizona 85012-2915

MOYES STOREY

LAW OFFICES

Jeffrey C. Zimmerman

Telephone: 602-604-2111
Facsimile: 602-274-9135

September 30, 1999

VIA CERTIFIED MAIL,
RETURN RECEIPT REQUESTED

Bureau of Land Management
Arizona State Office
222 North Central Avenue
Phoenix, Arizona 85004-2203

RECEIVED
BUREAU OF
LAND MANAGEMENT
OCT 4 10 09 AM '99
ARIZONA
STATE OFFICE
PHOENIX, ARIZONA

Re: Unpatented mining claims / file information update
AMC Nos. 47375 through 47393, inclusive and 116478 through 116484, inclusive

Dear Sirs:

This letter is written to you on behalf of the owners of the above mining claims (the "Mining Claims"). The claim name, AMC number, and recording information for each of the Mining Claims are included in the enclosed Exhibit A.

The owners of the Mining Claims have recently had them surveyed. I am enclosing a copy of a plat of the Mining Claims depicting their locations as revealed by the survey. The plat also shows the location of the mining claims with respect to certain other unpatented and patented mining claims. Please update your records to reflect the information from this plat. This will require changing the quarter section information about these Mining Claims as shown in your microfiche and computer records, as the original depiction filed with your office in 1979 was not surveyed.

Please feel free to contact me with any questions, and let me know if you need any additional information. Thank you for your assistance.

Sincerely,



Jeffrey C. Zimmerman

JCZ/lkk

cc: L.W. Hardy
Richard Amado
Lupe Gaona
Ed Hendricks, Meyer, Hendricks & Bivens

EXHIBIT A

All of those certain unpatented mining claims located in the Globe mining district, Gila County, State of Arizona and more particularly described as follows:

Claim Name	AMC No.	Recording Information/Gila County Recorder			
		Book/Docket	Page	Fee No.	Date
GAP #1	116478	519	553	462896	11/19/80
GAP #2	116479	519	555	462897	11/19/80
GAP #3	116480	519	557	462898	11/19/80
GAP #4	116481	519	559	462899	11/19/80
GAP #5	116482	519	561	462900	11/19/80
GAP #6	116483	519	563	462901	11/19/80
GAP #7	116484	519	565	462902	11/19/80
Molybdenum #1	47390	50	179		7/1/53
Molybdenum #2	47391	50	180		7/1/53
Molybdenum #3	47392	50	181		7/1/53
Molybdenum #4	47393	50	182		7/1/53
Bronx Copper #1	47379	50	183		7/1/53
Bronx Copper #2	47380	50	184		7/1/53
Bronx Copper #3	47381	50	185		7/1/53
Bronx Copper #4	47382	50	186		7/1/53
Bronx Copper #5	47383	50	187		7/1/53
Bronx Copper #6	47384	50	188		7/1/53
Bronx Copper #7	47385	50	189		7/1/53
Bronx Copper #8	47386	50	218		11/12/53
Bronx Copper #9	47387	50	217		11/12/53
Bronx Copper #10	47388	50	216		11/12/53
Santa Rosa #1	47375	50	190		7/1/53
Santa Rosa #2	47376	50	191		7/1/53
Santa Rosa #3	47377	50	192		7/1/53
Santa Rosa #4	47378	50	193		7/1/53
Bronx Fraction	47389	1	1		12/10/53

ARIZONA
STATE OFFICE
PHOENIX, ARIZONA

OCT 4 10 09 AM '99

RECEIVED
BUREAU OF
LAND MANAGEMENT

RECEIVED
BUREAU OF
LAND MANAGEMENT

OCT 4 10 09 AM '99

ARIZONA
STATE OFFICE
PHOENIX, ARIZONA



SCALE 1" = 500'	APPROVED BY:	DRAWN BY: AP
DATE:		REVISED:
		DRAWING NUMBER:



United States Department of the Interior

BUREAU OF LAND MANAGEMENT
ARIZONA STATE OFFICE
3707 N. 7TH STREET
P.O. BOX 16563
PHOENIX, ARIZONA 85011

(602) 241-5550



IN REPLY REFER TO:

(922 -LC)
3833
3577M
A MC 116478
A MC 47375

October 31, 1989

John V. Bustamante
PO Box 1724
Globe, AZ 85501

NOTICE TO MINING CLAIMANTS

Your annual filing of an affidavit of assessment work or notice of intention to hold did not contain the required Bureau of Land Management serial number(s) assigned to each claim.

We have researched our records and are unable to locate a serial number for the following claim(s):

Star Route Mining Claims #1 - #21

In the future, please provide both the A MC serial number and name of claims on any correspondence. (See Below Listing)

If you can provide us with a serial number we will see to it that you receive proper credit for assessment work. Please respond within 30 days.

The regulations under 43 CFR Subpart 3833 state: "Citing the serial number shall comply with the requirement in the Act to file an additional description of the claim."

To receive proper credit in the future, in addition to naming each claim on the affidavit, always include the correct serial number(s) assigned to each of the mining claims, mill or tunnel sites.

Santa Rosa #1 - #4, A MC 47375 - 47378
Bronx Copper #1 - #10, A MC 47379 - 47388
Bronx Fraction, A MC 47389
Molybdenum #1 - #4, A MC 47390 - 47393

Alan Rabinoff
Chief, Branch of
Mining Law Administration

gi
70



United States Department of the Interior

IN REPLY REFER TO:

A MC 116478
A MC 47375
(921-7jc)

BUREAU OF LAND MANAGEMENT
ARIZONA STATE OFFICE
3707 N. 7th Street
Phoenix, Arizona 85014
(602) 241-5550

January 26, 1989

John Bustamante Jr.
Box 1724
Globe, AZ 85502

NOTICE TO MINING CLAIMANTS

Your annual filing of an affidavit of assessment work or notice of intention to hold did not contain the required Bureau of Land Management serial number(s) assigned to each claim.

We have researched our records and are unable to locate a serial number for the following claim(s):

Star Route or Mayor Metals #1 thru #20

To receive proper credit in the future, always include the claim name and A MC serial number assigned to each of the mining claims. (Enclosed is a listing of your claims as shown on our records.)

If you can provide us with a serial number we will see to it that you receive proper credit for assessment work. PLEASE RESPOND WITHIN 30 DAYS.

The regulations under 43 CFR Subpart 3833 state: "Citing the serial number shall comply with the requirement in the Act to file an additional description of the claim."

To receive proper credit in the future, in addition to naming each claim on the affidavit, always include the correct serial number(s) assigned to each of the mining claims, mill or tunnel sites.

Sincerely,

Thomas E. Reitmeyer
Mining Claims Section

BUSKE DALE

J-5

REPORT DATE: OCT 19, 1988
ADDMN STATE: ARIZONA

UNITED STATES DEPARTMENT OF THE INTERIOR
BUREAU OF LAND MANAGEMENT

PAGE NO: 1409
PCN: LT894PP1

CLAIMANT INDEX
ALL CLAIMS

CLAIMANT NAME	CLAIMANT ADDRESS	CITY	ST	ZIP	SERIAL NO.	CLAM NAME/NUMBER	PER	TNSHP	RANGE	SEC	SUBDV
BUSKE DALE		PHOENIX	AZ	85017	132094	BLUE SKY	14	9 N	4 W	10	
BUSKE RUTH					132095	COYOTE LUCK					
					132092	FRIENDSHIP I				9	
					132093	FRIENDSHIP II					
					132094	BLUE SKY				10	
BUSTAMANTE JOHN JR	BOX 1724	GLOBE	AZ	85501	132095	COYOTE LUCK					
					47375	SANTA ROSA #1		1 S	14 E	7	
					47376	SANTA ROSA #2					
					47377	SANTA ROSA #3					
					47378	SANTA ROSA #4					
					47379	BRONX COPPER #1				6	
					47380	BRONX COPPER #2					
					47381	BRONX COPPER #3					
					47382	BRONX COPPER #4				6	
					47383	BRONX COPPER #5				7	
					47384	BRONX COPPER #6				6	
					47385	BRONX COPPER #7					
					47386	BRONX COPPER #8				7	
					47387	BRONX COPPER #9					
					47388	BRONX COPPER #10					
					47389	BRONX FRACTION					
					47390	HOLYBENUM #1		1 S	13 E	1	
								1 S	14 E	6	
					47391	HOLYBENUM #2		1 S	13 E	1	
								1 S	14 E	6	
					47392	HOLYBENUM #3		1 S	13 E	1	
								1 S	14 E	6	
	PO BOX 1724	GLOBE	AZ	85501	47393*	HOLYBENUM #4		1 S	13 E	12	
								1 S	14 E	6	
					116478*	GAP #1		1 S	14 E	6	
					116479*	GAP #2					
					116480*	GAP #3					
					116481*	GAP #4					
					116482*	GAP #5					
					116483*	GAP #6					
					116484*	GAP #7					
BUSTED FLUSH MINING	4525 VIA VIENTO	SIERRA VISTA	AZ	85635	110769	BUSTED FLUSH #1	23 S	21 E	31		
	5160 CALLE BONITA	SIERRA VISTA	AZ	85635	110725*	SILVER JACK MINE	20 S	15 E	29		
					110726*	SILVER KING MINE	20 S	14 E	25		
					110727*	SILVER GLANCE MINE					
					110728*	SILVER ACE MINE					
					110729*	WALKER MINE	20 S	15 E	28		
										29	

* * DISCLOSURE * * ALL INFORMATION RECEIVED IN THIS OFFICE MAY NOT YET BE LISTED ON THIS REPORT. NAMES AND ADDRESSES ARE ENTERED AS THEY APPEAR ON THE LOCATION NOTICE OR ARE ABBREVIATED TO FIT LIMITED SPACE. THEREFORE THEY MAY NOT APPEAR IN THE EXPECTED SEQUENCE.
* AFTER S/N INDICATES LAND STATUS CHECKED.



United States Department of the Interior

BUREAU OF LAND MANAGEMENT

ARIZONA STATE OFFICE
2400 VALLEY BANK CENTER
PHOENIX, ARIZONA 85073

IN REPLY REFER TO

A MC 116473 thru
A MC 116484 (952)

April 1, 1981

Mr. John V. Bustamante
P. O. Box 1724
Globe, AZ 85501

Dear Mr. Bustamante:

This letter is to identify the serial numbers we have assigned to your mining claim location notices filed in this office on **November 25, 1980.**

Serial Number

Name of Claim

A MC 116473 thru A MC 116484

GAP #1 - 7

Please refer to the claim names and the serial numbers in any future correspondence.


A photocopy of your Affidavit of Labor Performed or Notice of Intent to Hold for the 1980-1981 assessment year should be filed in this office on or before December 30, 1981. To be acceptable, the affidavit must show the work done during the period noon September 1, 1980 to noon September 1, 1981. The serial number assigned to each claim must be included. No fee is required.

Sincerely,

Robert L. Peterson
Chief, Branch of Records
and Data Management

Enclosures:
Regulations

NLGarneau:cd 4-1-81



NOTICE!!

These documents have been scanned!

Do not place un-scanned documents beneath this notice!

Do not remove this notice from this file!

GPO Jacket No. 560-102
Print Order 61540
Rise Business Services, LLC
Job=AZ15 8/14/2019



Box Number= AZ15223



Claim Begin-End: AMC116478-AMC116484

3 Transfers



AZ15223-7

AMC113312-AMC116478



AMC 116478
AMC 47395

RECEIVED
BLM AZ STATE OFFICE
2014 FEB 14 A 10:48
PHOENIX, ARIZONA

Recording requested by: Pat C GAONA Space above reserved for use by Recorder's Office
When recorded, mail to: Document prepared by:
Name: Pat C GAONA Name Pat C GAONA
Address: 4924 E Caspen ST Address 4924 E CASPEN ST
City/State/Zip: Mesa Ariz 85205 City/State/Zip Mesa Ariz 85205
Property Tax Parcel/Account Number: 25685/25686

Quitclaim Deed

This Quitclaim Deed is made on _____, between
Lupe N GAONA, Ives C GAONA (deceased), Grantor, of 6098 Puerto Rico Ave
_____, City of Miami, State of Az 85539,
and Pat C GAONA, Barbara James Loy, Grantee, of 4924 E Caspen ST
_____, City of Mesa, State of Ariz 85205.

For valuable consideration, the Grantor hereby quitclaims and transfers all right, title, and interest held by the Grantor in the following described real estate and improvements to the Grantee, and his or her heirs and assigns, to have and hold forever, located at Gila, Pinal County
_____, City of _____, State of Ariz.:

- | | | | | |
|-----------|-----------|-----------|------------|-----------------------|
| AMC 47375 | AMC 47381 | AMC 47386 | AMC 47391 | AMC 116480 |
| 47376 | 47382 | 47387 | 47392 | 116481 |
| 47377 | 47383 | 47388 | 47393 | 116482 |
| 47378 | 47384 | 47389 | AMC 116478 | 116483 |
| 47379 | 47385 | 47390 | 116479 | 116484 |
| 47380 | | | | AMC 326745 |

Subject to all easements, rights of way, protective covenants, and mineral reservations of record, if any.
Taxes for the tax year of _____ shall be prorated between the Grantor and Grantee as of the date of recording of this deed.

ENTERED
FEB 20 2014
BY: Rm

26/30



THOMPSON, MONTGOMERY
& DEROSE

Thomas M. Thompson
Diana G. Montgomery
Jerry B. DeRose

October 10, 2013

Mr. Pat Gaona
4924 E. Casper Street
Mesa, AZ 85205

Dear Mr. Gaona:

Enclosed are the original recorded Deeds of Distribution for the mine claims.

Should you have any questions, please contact our office.

Sincerely,

THOMPSON, MONTGOMERY & DeROSE

Gabriela Bigando
Legal Secretary for the Firm

/gb
Encls.

RECEIVED
BLM AZ STATE OFFICE
2014 FEB 14 A 10:47
PHOENIX, ARIZONA

When recorded mail to:

Jerry B. DeRose
Thompson, Montgomery + DeRose
P.O. Box 2510
Globe, AZ 85502-2510



CAPTION HEADING Deed of Distribution

This document is being re-recorded for the purpose of adding exhibit
A, with AUC #5.

It corrects document number 2013-010291 recorded on 8-28-13.

RECEIVED
BLM AZ STATE OFFICE
2014 FEB 14 A 10:48
PHOENIX, ARIZONA

When recorded mail to:

JERRY DEROSE
THOMPSON, MONTGOMERY
& DEROSE
P.O. Box 2510
Globe, AZ 85502-2510



CAPTION HEADING: Deed of Distribution

DO NOT REMOVE

This is part of the official document.

RECEIVED
BLM AZ STATE OFFICE
2014 FEB 14 A 10:48
PHOENIX, ARIZONA

LAW OFFICES
THOMPSON, MONTGOMERY & DEROSE
JERRY B. DEROSE No. 002932
102 NORTH BROAD STREET
P. O. BOX 2510
GLOBE, ARIZONA 85502-2510
(928)425-8111/FAX (928)425-8232


Attorney for: Pat Gaona

ARIZONA SUPERIOR COURT
GILA COUNTY

In Re the Matter of the Estate of) NO. PB 2011-00076
Ines Gaona) DEED OF DISTRIBUTION
Deceased)

The undersigned Personal Representative, in order to make distribution of the property of this Estate in compliance with Title 14 of Arizona Revised Statutes, hereby assigns, transfers and releases to Pat Gaona a single person and Barbara Loy, a married person as her sole and separate property, as tenants in common, all right, title and interest of Decedent Ines Gaona and to the property described in the attached Quitclaim deed as Exhibit A.

Dated this 27 day of August 2013.


Pat Gaona
Personal Representative


PHOENIX, ARIZONA
2013 FEB 14 A 10:48
RECEIVED
GILM AZ STATE OFFICE

1
2
3
4
5
6
7
8
9
10
11
12
13
14
15
16
17
18
19
20
21
22
23
24
25
26
27

STATE OF ARIZONA)
)ss.
County of MARICOPA)

The foregoing instrument was acknowledged before me this 27th day of August 2013 by Pat Gaona as Personal Representative of the Estate.

Pamela Walker
Notary Public



Original of the foregoing
Hand delivered this 13 day of Sept 2013 to:

Gila County Superior Court
Clerk of the Court

Copies hand delivered this 13 day of Sept 2013 to:

Court Administration
Honorable Robert Duber II

Copy mailed this 13 day of Sept 2013 to:

Barbara A. Loy
PO Box 491
Miami, AZ 85539

By: *[Signature]*

RECEIVED
BLM AZ STATE OFFICE
2014 FEB 14 A 10:48
PHOENIX, ARIZONA



MAINTENANCE FEE PAYMENT

Claimant Name: PAT LUPE GAONA
 Address: 4924 E CASPER ST
 City: Mesa State: AZ Zip: 85205
 Telephone: _____
 E-mail address: _____
 Signature: [Signature]

Check here if this is a change of address.

RECEIVED
 BLM AZ STATE OFFICE
 2013 AUG 22 A 11:35
 PHOENIX, ARIZONA
 BLM Date Stamp

LINE NO.	AMC NUMBER	CLAIM/SITE NAME	COUNTY RECORDER DATA (If available)	TWP	RNG	SEC
1	116478	GAP #1		10S	140E	006SW
2	116479	GAP #2		10S	140E	6SW
3	116480	GAP #3		10S	140E	6SW
4	116481	GAP #4		10S	140E	6 SW SE
5	116482	GAP #5		10S	140E	6 SW SE
6	116483	GAP #6		10S	140E	6 SE
7	116484	GAP #7		10S	140E	6 NE SE
8	47390	MOLYBDENUM #1		10S	130E	1SE
9	47391	MOLYBDENUM #2		10S	130E	1SE
10	47392	MOLYBDENUM #3		10S	130E	1SE

List additional claims on Form MCF114.

10/SC

Bureau of Land Management
 Arizona State Office
 www.blm.gov/az/

PHOENIX, ARIZONA

2013 FEB 14 A 10:48

No. of Claims: 26 x \$140 = 3640
 Check No: 4207 Init. SC
 Receipt No.: 2862125
 For BLM Use Only

Form: MCF112
 Revised July 2009

This form is available from the Arizona Department of Mines and Mineral Resources and may be reproduced.

SUPPLEMENTAL ATTACHMENT

May be used with the following forms for listing additional mining claims:
Check One.

- Affidavit of Performance of Annual Work
- Maintenance Fee Payment
- Notice of Intent to Hold Mining Claims
- Notice of Non-Liability for Labor and Materials Furnished

RECEIVED
BLM AZ STATE OFFICE
2013 AUG 22 A 11:35
PHOENIX, ARIZONA

BLM
Date
Stamp

LINE NO.	AMC NUMBER	CLAIM/SITE NAME	COUNTY RECORDER DATA (If available)	TWP	RNG	SEC
11	47393	MoLYBDENUM #4		10S	130E	1SE
12	47379	BRONX COPPER #1		10S	140E	6SW
13	47380	BRONX COPPER #2		10S	140E	6SW
14	47381	BRONX COPPER #3		10S	140E	6SW
15	47382	BRONX COPPER #4		10S	140E	6SW
16	47383	BRONX COPPER #5		10S	140E	6SW SE
17	47384	BRONX COPPER #6		10S	140E	6SW SE
18	47385	BRONX COPPER #7		10S	140E	6SW SE
19	47386	BRONX COPPER #8		10S	140E	7NE NW
20	47387	BRONX COPPER #9		10S	140E	7NE NW SE SW
21	47388	BRONX COPPER #10		10S	140E	7SW SE
22	47375	SANTA ROSA #1		10S	140E	7NE NW
23	47376	SANTA ROSA #2		10S	140E	7NW
24	47377	SANTA ROSA #3		10S	140E	7NW
25	47378	SANTA ROSA #4		10S	140E	7NW
26	47389	BRONX FRACTION		10S	140E	7NE NW
			PHOENIX, ARIZONA			

16/50

2014 FEB 14 A 10:48

Form MCF114
Revised June 2005

This form is available from the Arizona Department of Mines & Mineral Resources and may be reproduced.

2013-011005 ADED Page: 7 of 7
09/18/2013 01:11:30 PM Receipt #: 13-7303
Rec Fee: \$11.00 Jerry Derosé
Gila County, Az, Sadie Jo Tomerlin, Recorder





When recorded mail to:

Jerry B. DeRose
Thompson, Montgomery + DeRose
P.O. Box 2510
Globe, AZ 85502-2510




CAPTION HEADING Deed of Distribution

This document is being re-recorded for the purpose of adding exhibit #.
with AMCAs.

It corrects document number 2013-010292 recorded on 8-28-13

RECEIVED
BLM AZ STATE OFFICE
2014 FEB 14 A 10:47
PHOENIX, ARIZONA



When recorded mail to:

JERRY DEROSE
THOMPSON, MONTGOMERY
& DEROSE
P.O. Box 2510
Globe, AZ 85502-2510



CAPTION HEADING: Deed of Distribution

DO NOT REMOVE

This is part of the official document.

RECEIVED
BLM AZ STATE OFFICE
2014 FEB 14 A 10:47
PHOENIX, ARIZONA



Recording requested by: Pat C GAONA Space above reserved for use by Recorder's Office
 When recorded, mail to: Document prepared by:
 Name: Pat C GAONA Name Pat C GAONA
 Address: 4924 E Caspen ST Address 4924 E Caspen ST
 City/State/Zip: Mesa Ariz 85205 City/State/Zip Mesa Ariz 85205
 Property Tax Parcel/Account Number: 25685/25684

RECEIVED
 BLANK STATE OFFICE
 FEB 14 A 10:47
 PHOENIX, ARIZONA

Quitclaim Deed

This Quitclaim Deed is made on _____, between
Lupe N GAONA, Ives C GAONA (Deceased), Grantor, of 6098 Puerto Rico Ave
 _____, City of Miami, State of Az 85539,
 and Pat C GAONA, Barbara James Loy, Grantee, of 4924 E Caspen ST
 _____, City of Mesa, State of Ariz 85205.

For valuable consideration, the Grantor hereby quitclaims and transfers all right, title, and interest held by the Grantor in the following described real estate and improvements to the Grantee, and his or her heirs and assigns, to have and hold forever, located at Gila, Pinal County
 _____, City of _____, State of Ariz.:

- | | | | | |
|-----------|-----------|-----------|------------|-----------------------|
| AMC 47375 | AMC 47381 | AMC 47386 | AMC 47391 | AMC 116480 |
| 47376 | 47382 | 47387 | 47392 | 116481 |
| 47377 | 47383 | 47388 | 47393 | 116482 |
| 47378 | 47384 | 47389 | AMC 116478 | 116483 |
| 47379 | 47385 | 47390 | 116479 | 116484 |
| 47380 | | | | AMC 326743 |

Subject to all easements, rights of way, protective covenants, and mineral reservations of record, if any.
 Taxes for the tax year of _____ shall be prorated between the Grantor and Grantee as of the date of recording of this deed.

26/50



1
2
3
4
5
6
7
8
9
10
11
12
13
14
15
16
17
18
19
20
21
22
23
24
25
26
27

LAW OFFICES
THOMPSON, MONTGOMERY & DEROSE
JERRY B. DEROSE No. 002932
102 NORTH BROAD STREET
P. O. BOX 2510
GLOBE, ARIZONA 85502-2510
(928)425-8111/FAX (928)425-8232

Attorney for: Pat Gaona

ARIZONA SUPERIOR COURT
GILA COUNTY

In Re the Matter of the Estate of) NO. PB 2011-00077
Lupe Gaona) DEED OF DISTRIBUTION
Deceased)

The undersigned Personal Representative, in order to make distribution of the property of this Estate in compliance with Title 14 of Arizona Revised Statutes, hereby assigns, transfers and releases to Pat Gaona a single person and Barbara Loy, a married person as her sole and separate property, as tenants in common, all right, title and interest of Decedent Lupe Gaona and to the property described in the attached Quitclaim deed as Exhibit A.

Dated this 27 day of August 2013.

Pat Gaona
Personal Representative

RECEIVED
BLM & STATE OFFICE
2013 FEB 14 A 10:47
PHOENIX, ARIZONA




1
2
3
4
5
6
7
8
9
10
11
12
13
14
15
16
17
18
19
20
21
22
23
24
25
26
27

STATE OF ARIZONA)
)ss.
County of MARICOPA)

The foregoing instrument was acknowledged before me this 27th day of August
2013 by Pat Gaona as Personal Representative of the Estate.

Pamela J. Walker
Notary Public



Original of the foregoing
Hand delivered this 13 day of Sept. 2013 to:

Gila County Superior Court
Clerk of the Court

Copies hand delivered this 13 day of Sept. 2013 to:

Court Administration
Honorable Robert Duber II

Copy mailed this 13 day of Sept. 2013 to:

Barbara A. Loy
PO Box 491
Miami, AZ 85539

By: *[Signature]*

RECEIVED
BLM AZ STATE OFFICE
2014 FEB 14 A 10:47
PHOENIX, ARIZONA

MAINTENANCE FEE PAYMENT

Claimant Name: ^{PAT} LUPE GAONA
 Address: 4924 E CASPER ST
 City: Mesa State: AZ Zip: 85205
 Telephone: _____
 E-mail address: _____
 Signature: [Signature]

RECEIVED
 BLM AZ STATE OFFICE
 2013 AUG 22 A 11:35
 PHOENIX, ARIZONA
 BLM
 Date
 Stamp

Check here if this is a change of address.

LINE NO.	AMC NUMBER	CLAIM/SITE NAME	COUNTY RECORDER DATA (If available)	TWP	RNG	SEC
1	116478	GAP #1		10S	140E	006SW
2	116479	GAP #2		10S	140E	6SW
3	116480	GAP #3		10S	140E	6SW
4	116481	GAP #4		10S	140E	6 SW SE
5	116482	GAP #5		10S	140E	6 SW SE
6	116483	GAP #6		10S	140E	6 SE
7	116484	GAP #7		10S	140E	6 NE SE
8	47390	MOLY BDENUM #1		10S	130E	1SE
9	47391	MOLY BDENUM #2		10S	130E	1SE
10	47392	MOLY BDENUM #3		10S	130E	1SE

List additional claims on Form MCF114.

10/50

Bureau of Land Management
 Arizona State Office
 www.blm.gov/az/

PHOENIX, ARIZONA
 2013 FEB 14 A 10:47

No. of Claims: 26 x \$140 = 3640
 Check No: 4207 Init. SC
 Receipt No.: 2862125
 For BLM Use Only

Form: MCF112
 Revised July 2009

SUPPLEMENTAL ATTACHMENT

May be used with the following forms for listing additional mining claims:

Check One.

- Affidavit of Performance of Annual Work
- Maintenance Fee Payment
- Notice of Intent to Hold Mining Claims
- Notice of Non-Liability for Labor and Materials Furnished

RECEIVED
BLM AZ STATE OFFICE
2013 AUG 22 A 11:35
PHOENIX, ARIZONA

BLM
Date
Stamp

LINE NO.	AMC NUMBER	CLAIM/SITE NAME	COUNTY RECORDER DATA (If available)	TWP	RNG	SEC
11	47393	MOLYBDENUM #4		10S	130E	1SE
12	47379	BRONX COPPER #1		10S	140E	6SW
13	47380	BRONX COPPER #2		10S	140E	6SW
14	47381	BRONX COPPER #3		10S	140E	6SW
15	47382	BRONX COPPER #4		10S	140E	6SW
16	47383	BRONX COPPER #5		10S	140E	6SW SE
17	47384	BRONX COPPER #6		10S	140E	6SW SE
18	47385	BRONX COPPER #7		10S	140E	6SW SE
19	47386	BRONX COPPER #8		10S	140E	7NE NW
20	47387	BRONX COPPER #9		10S	140E	7NE SW SE
21	47388	BRONX COPPER #10		10S	140E	7SW SE
22	47375	SANTA ROSA #1		10S	140E	7NE NW
23	47376	SANTA ROSA #2		10S	140E	7NW
24	47377	SANTA ROSA #3		10S	140E	7NW
25	47378	SANTA ROSA #4		10S	140E	7NW
26	47389	BRONX FRACTION		10S	140E	7NE NW

16/50

Form MCF114
Revised June 2005

This form is available from the Arizona Department of Mines & Mineral Resources and may be reproduced.

2013-011006 ADED Page: 7 of 7
09/18/2013 01:11:30 PM Receipt #: 13-7303
Rec Fee: \$11.00 Jerry Derosé
Gila County, Az, Sadie Jo Tomerlin, Recorder



CERTIFICATION OF VITAL RECORD

STATE OF ARIZONA

STATE OF ARIZONA
DEPARTMENT OF HEALTH SERVICES - OFFICE OF VITAL RECORDS
CERTIFICATE OF DEATH

State File NO. 102-2011-008519

1. DECEDENT'S LEGAL NAME (FIRST, MIDDLE, LAST) LUPE N. GAONA			2. AKA'S (IF ANY)			3. DATE OF DEATH MARCH 07, 2011		
4. SEX MALE	5. SOCIAL SECURITY NUMBER [REDACTED]	6. DATE OF BIRTH 02-15-1932	7. AGE 79	8. UNDER 1 YEAR B. MONTHS 9. DAYS		10. UNDER 1 DAY 10. HOURS 11. MINUTES		
12. PLACE OF DEATH - HOSPITAL: <input type="checkbox"/> INPATIENT <input type="checkbox"/> E.R./OUTPATIENT <input type="checkbox"/> DEAD ON ARRIVAL			13. PLACE OF DEATH - OTHER THAN HOSPITAL: <input checked="" type="checkbox"/> NURSING HOME OR LONG TERM CARE FACILITY <input type="checkbox"/> RESIDENCE <input type="checkbox"/> HOSPICE FACILITY <input type="checkbox"/> OTHER					
14. FACILITY NAME (OR STREET ADDRESS IF NOT A FACILITY): COPPER MOUNTAIN INN			15. CITY, TOWN & ZIP CODE OR LOCATION OF DEATH GLOBE 85501			16. COUNTY OF DEATH GILA		
17. BIRTHPLACE (CITY AND STATE OR FOREIGN COUNTRY) MIAMI, ARIZONA			18. MARITAL STATUS AT TIME OF DEATH: WIDOWED		19. NAME OF SURVIVING SPOUSE (MAIDEN NAME IF WIFE)			
20. DECEDENT'S USUAL RESIDENCE STREET ADDRESS: 6098 PUERTO RICO AVE,			21. CITY AND COUNTY: MIAMI, GILA		22. STATE ARIZONA		23. ZIP CODE 85539	
25. WAS DECEDENT OF HISPANIC ORIGIN? <input type="checkbox"/> NO, NOT SPANISH, HISPANIC OR LATINO <input checked="" type="checkbox"/> YES, MEXICAN, MEXICAN AMERICAN, CHICANO <input type="checkbox"/> YES, PUERTO RICAN <input type="checkbox"/> YES, CUBAN <input type="checkbox"/> YES, OTHER (SPECIFY) <input type="checkbox"/> UNKNOWN			26. DECEDENT'S RACE(S): <input checked="" type="checkbox"/> WHITE <input type="checkbox"/> BLACK, AFRICAN AMERICAN <input type="checkbox"/> NATIVE HAWAIIAN <input type="checkbox"/> ASIAN INDIAN <input type="checkbox"/> CHINESE <input type="checkbox"/> FILIPINO <input type="checkbox"/> JAPANESE <input type="checkbox"/> GUAMANIAN OR CHAMORRO <input type="checkbox"/> KOREAN <input type="checkbox"/> VIETNAMESE <input type="checkbox"/> SAMOAN <input type="checkbox"/> AMERICAN INDIAN OR ALASKA NATIVE			27. IF AMERICAN INDIAN OR ALASKA NATIVE, SPECIFY UP TO 4 TRIBES, PRIMARY OR ENROLLED TRIBE: ADDITIONAL TRIBE: ADDITIONAL TRIBE: ADDITIONAL TRIBE:		
28. OCCUPATION: MILL SUPERVISOR			29. FATHER'S NAME (FIRST, MIDDLE, LAST) NARCISO GAONA			30. MOTHER'S NAME (FIRST, MIDDLE, & LAST NAME PRIOR TO FIRST MARRIAGE) TERESA NAVARRO		
31. INFORMANT'S NAME BARBARA ANN JAMES			32. RELATIONSHIP DAUGHTER		33. INFORMANT'S MAILING ADDRESS P.O. BOX 491, MIAMI, ARIZONA 85539			
34. NAME AND ADDRESS OF FUNERAL FACILITY: MILES FUNERAL SERVICES MIAMI 309 LIVE OAK ST. MIAMI, AZ			35. FUNERAL DIRECTOR: JERRY W WARREN, FUNERAL DIRECTOR			36. LICENSE NUMBER F0391		
37. METHOD(S) OF DISPOSITION: BURIAL		38. NAME AND LOCATION OF 1st DISPOSITION FACILITY: MOUNTAIN BREEZE MEMORIAL GARDENS, MIAMI, ARIZONA			39. NAME AND LOCATION OF 2nd DISPOSITION FACILITY: NONE			
MEDICAL CERTIFICATION SECTION - CAUSE OF DEATH PART I								
40. A IMMEDIATE CAUSE OF DEATH	40. A PULMONARY FIBROSIS/CHRONIC OBSTRUCTIVE PULMONARY DISEASE					41. APPROXIMATE INTERVAL: YEARS		
42. B DUE TO OR AS A CONSEQUENCE OF:	42. B					43. APPROXIMATE INTERVAL:		
44. C DUE TO OR AS A CONSEQUENCE OF:	44. C					45. APPROXIMATE INTERVAL:		
46. D DUE TO OR AS A CONSEQUENCE OF:	46. D					47. APPROXIMATE INTERVAL:		
CAUSE OF DEATH PART II								
48. OTHER SIGNIFICANT CONDITIONS CONTRIBUTING TO DEATH BUT NOT RESULTING IN THE UNDERLYING CAUSES GIVEN ABOVE: OSTEOARTHRITIS SHINGLES				49. INJURY? NO	50. INJURY AT WORK? NO	51. MANNER OF DEATH NATURAL DEATH		52. TIME OF DEATH 1930
				53. WAS AN AUTOPSY PERFORMED? NO	54. WERE AUTOPSY FINDINGS AVAILABLE TO COMPLETE THE CAUSE OF DEATH?			
CAUSE AND MANNER OF DEATH CERTIFICATION								
<input checked="" type="checkbox"/> Certifying Physician/Nurse Practitioner/Physician's Assistant - To the best of my knowledge, death occurred due to the cause(s) and manner stated. <input type="checkbox"/> Medical Examiner/Tribal Law Enforcement Authority - On the basis of examination, and/or investigation, in my opinion, death occurred at the time, date, and place, and due to the cause(s) and manner stated.				55. NAME OF PERSON COMPLETING CAUSE OF DEATH: MICHAEL R. DURHAM, M.D.				56. DATE CERTIFIED: 03-08-2011
57. CERTIFIER'S ADDRESS: 703 EAST ASH GLOBE, AZ 85501				58. NAME OF REGISTRAR: BETTY K VANTA				59. DATE REGISTERED: 03-10-2011

Date Issued: 06-08-2011

This is a true certification of the facts on file with the OFFICE OF VITAL RECORDS, ARIZONA DEPARTMENT OF HEALTH SERVICES, PHOENIX, ARIZONA. Revised 04/2010

Patricia Adams

PATRICIA ADAMS
ASSISTANT STATE REGISTRAR

Arizona
Department of
Health Services

This copy not valid unless prepared on a form displaying the State Seal and impressed with the raised seal of the issuing agency.

ANY ALTERATION OR ERASURE VOIDS THIS DOCUMENT

CERTIFICATION OF VITAL RECORD

VERIFICATION BOX (HOLD BETWEEN THUMB AND FOREFINGER, OR BREATHE ON IT. COLOR WILL CHANGE TO BLUE AND THEN RETURN.)

STATE OF ARIZONA

STATE OF ARIZONA
DEPARTMENT OF HEALTH SERVICES - OFFICE OF VITAL RECORDS
CERTIFICATE OF DEATH

State File No. 102-2010-027544

1. DECEDENT'S LEGAL NAME (FIRST, MIDDLE, LAST) INES GAONA		2. AKA'S (IF ANY)		3. DATE OF DEATH AUGUST 01, 2010	
4. SEX FEMALE	5. SOCIAL SECURITY NUMBER	6. DATE OF BIRTH 12-28-1936	7. AGE 73	8. UNDER 1 YEAR 8. MONTHS 9. DAYS 10. HOURS 11. MINUTES	
12. PLACE OF DEATH - HOSPITAL <input type="checkbox"/> INPATIENT <input type="checkbox"/> E.R./OUTPATIENT <input type="checkbox"/> DEAD ON ARRIVAL		13. PLACE OF DEATH - OTHER THAN HOSPITAL <input checked="" type="checkbox"/> NURSING HOME OR LONG TERM CARE FACILITY <input type="checkbox"/> RESIDENCE <input type="checkbox"/> HOSPICE FACILITY <input type="checkbox"/> OTHER			
14. FACILITY NAME (OR STREET ADDRESS IF NOT A FACILITY) COPPER MOUNTAIN INN		15. CITY, TOWN & ZIP CODE OR LOCATION OF DEATH GLOBE 85501		16. COUNTY OF DEATH GILA	
17. BIRTHPLACE (CITY AND STATE OR FOREIGN COUNTRY) CHIHUAHUA, MEXICO		18. MARITAL STATUS AT TIME OF DEATH MARRIED		19. NAME OF SURVIVING SPOUSE (MAIDEN NAME IF WIFE) LUPE N. GAONA	
20. DECEDENT'S USUAL RESIDENCE STREET ADDRESS 6098 PUERTO RICO AVE,		21. CITY AND COUNTY MIAMI, GILA		22. STATE ARIZONA	23. ZIP CODE 85539
25. WAS DECEDENT OF HISPANIC ORIGIN? <input type="checkbox"/> NO, NOT SPANISH, HISPANIC OR LATINO <input checked="" type="checkbox"/> YES, MEXICAN, MEXICAN AMERICAN, CHICANO <input type="checkbox"/> YES, PUERTO RICAN <input type="checkbox"/> YES, CUBAN <input type="checkbox"/> YES, OTHER (SPECIFY) <input type="checkbox"/> UNKNOWN		26. DECEDENT'S RACE(S) <input checked="" type="checkbox"/> WHITE <input type="checkbox"/> BLACK, AFRICAN AMERICAN <input type="checkbox"/> NATIVE HAWAIIAN <input type="checkbox"/> ASIAN INDIAN <input type="checkbox"/> CHINESE <input type="checkbox"/> FILIPINO <input type="checkbox"/> JAPANESE <input type="checkbox"/> GUAMANIAN OR CHAMOF <input type="checkbox"/> KOREAN		27. IF AMERICAN INDIAN, OR ALASKA NATIVE, SPECIFY UP TO 4 TRIBES. PRIMARY OR ENROLLED TRIBE: ADDITIONAL TRIBE: ADDITIONAL TRIBE: ADDITIONAL TRIBE:	
28. OCCUPATION HOUSEKEEPING SUPERVISOR		30. OTHER'S NAME (FIRST, MIDDLE & LAST NAME PRIOR TO FIRST MARRIAGE) INES ESPINOSA		31. INFORMANT'S MAILING ADDRESS P.O. BOX 491, MIAMI, ARIZONA 85539	
29. FATHER'S NAME (FIRST, MIDDLE, LAST) ANTONIO CALLEROS		32. RELATIONSHIP DAUGHTER		33. INFORMANT'S MAILING ADDRESS P.O. BOX 491, MIAMI, ARIZONA 85539	
34. NAME AND ADDRESS OF FUNERAL FACILITY MILES FUNERAL SERVICES MIAMI 309 LIVE OAK ST. MIAMI, AZ		35. FUNERAL DIRECTOR JERRY W WARREN, FUNERAL DIRECTOR		36. LICENSE NUMBER F0391	
37. METHOD(S) OF DISPOSITION BURIAL		38. NAME AND LOCATION OF 1st DISPOSITION FACILITY MOUNTAIN BREEZE MEMORIAL GARDENS, MIAMI, ARIZONA		39. NAME AND LOCATION OF 2nd DISPOSITION FACILITY NONE	
MEDICAL CERTIFICATION SECTION CAUSE OF DEATH PART I					
40. A. IMMEDIATE CAUSE OF DEATH ACUTE RECURRENT CEREBROVASCULAR ACCIDENT	41. APPROXIMATE INTERVAL UNKNOWN				
42. B. DUE TO OR AS A CONSEQUENCE OF:	43. APPROXIMATE INTERVAL				
44. C. DUE TO OR AS A CONSEQUENCE OF:	45. APPROXIMATE INTERVAL				
46. D. DUE TO OR AS A CONSEQUENCE OF:	47. APPROXIMATE INTERVAL				
CAUSE OF DEATH PART II					
48. OTHER SIGNIFICANT CONDITIONS CONTRIBUTING TO DEATH BUT NOT RESULTING IN THE UNDERLYING CAUSES GIVEN ABOVE RENAL INSUFFICIENCY, HYPERTENSION, DIABETES, CARDIOVASCULAR DISEASE		49. INJURY? NO	50. INJURY AT WORK? NO	51. MANNER OF DEATH NATURAL DEATH	52. TIME OF DEATH 1310
		53. WAS AN AUTOPSY PERFORMED? NO	54. WERE AUTOPSY FINDINGS AVAILABLE TO COMPLETE THE CAUSE OF DEATH?		
CAUSE AND MANNER OF DEATH CERTIFICATION					
55. NAME OF PERSON COMPLETING CAUSE OF DEATH MICHAEL R. DURHAM, M.D.		56. DATE CERTIFIED 08-02-2010		57. DATE CERTIFIED 08-09-2010	
57. CERTIFIER'S ADDRESS 703 EAST ASH GLOBE, AZ 85501		58. NAME OF REGISTRAR CECILIA BEJARANO		59. DATE CERTIFIED 08-09-2010	

Date Issued: 08-13-2010

This is a true certification of the facts on file with the OFFICE OF VITAL RECORDS, ARIZONA DEPARTMENT OF HEALTH SERVICES, PHOENIX, ARIZONA issued under the authority of A.R.S. 36-341, and by direction of:

Patricia Adams

PATRICIA ADAMS
ASSISTANT STATE REGISTRAR

Arizona
Department of
Health Services

This copy not valid unless prepared on a form displaying the State Seal and impressed with the raised seal of the issuing agency.

ANY ALTERATION OR ERASURE VOIDS THIS DOCUMENT

United States Department of the Interior
Bureau of Land Management
 LANDS/RECREATION & PLANNING
 ONE N CENTRAL AVE
 PHOENIX, AZ 85004 -2203
 Phone: 602-417-9200

Receipt

No: 2968786

Transaction #: 3056990	
Date of Transaction: 02/14/2014	
CUSTOMER:	
PAT GAONA 4924 E CASPER ST MESA, AZ 85205 US	

LINE #	QTY	DESCRIPTION	REMARKS	UNIT PRICE	TOTAL
1	1.00	LOCATABLE MINERALS / MINING CLAIMS- NOT NEW-UNADJUD, ONE AUTH NO. ONLY / MINING CLAIM MONEY RECEIVED CASES: AMC47375/\$260.00	TRF (26)	- n/a -	260.00
TOTAL:					\$260.00

PAYMENT INFORMATION			
1	AMOUNT:	260.00	POSTMARKED: N/A
	TYPE:	CHECK	RECEIVED: 02/14/2014
	CHECK NO:	4272	
	NAME:	GAONA, PAT 4924 E CASPER ST MESA AZ 85205 US	

REMARKS

This receipt was generated by the automated BLM Collections and Billing System and is a paper representation of a portion of the official electronic record contained therein.

47375
 116478
 PHOENIX, ARIZONA
 2013 OCT 18 P 3:21
 RECEIVED
 GILA COUNTY RECORDER

Recording requested by: Pat C GAONA Space above reserved for use by Recorder's Office
 When recorded, mail to: Document prepared by:
 Name: Pat C GAONA Name Pat C GAONA
 Address: 4924 E Caspen ST Address 4924 E Caspen ST
 City/State/Zip: Mesa Ariz 85205 City/State/Zip Mesa Ariz 85205
 Property Tax Parcel/Account Number: 25685/25686

Quitclaim Deed

This Quitclaim Deed is made on _____, between
Lupe N GAONA, Ivies C GAONA (deceased), Grantor, of 6098 Puerto Rico Ave
 _____, City of Miami, State of FL 33539,
 and Pat C GAONA, Barbara James, Grantee, of 4924 E Caspen ST
 _____, City of Mesa, State of Ariz 85205


For valuable consideration, the Grantor hereby quitclaims and transfers all right, title, and interest held by the Grantor in the following described real estate and improvements to the Grantee, and his or her heirs and assigns, to have and hold forever, located at Gila, Pinal County
 _____, City of _____, State of Ariz.

- | | | | | |
|-----------|-----------|-----------|------------|--------------------|
| AMC 47375 | AMC 47381 | AMC 47386 | AMC 47391 | AMC 116480 |
| 47376 | 47382 | 47387 | 47392 | 116481 |
| 47377 | 47383 | 47388 | 47393 | 116482 |
| 47378 | 47384 | 47389 | AMC 116478 | 116483 |
| 47379 | 47385 | 47390 | 116479 | 116484 |
| 47380 | | | | AMC 326745 - close |

Subject to all easements, rights of way, protective covenants, and mineral reservations of record, if any.
 Taxes for the tax year of _____ shall be prorated between the Grantor and Grantee as of the date of recording of this deed.

INTEREST
 DEC 04 2013
 BY: _____

To whom it may concern I Pat Gaona will be the only person added to this claim as of 10/18/2013.


10/18/13

RECEIVED
2013 OCT 18 P 3:28
FBI - PHOENIX

United States Department of the Interior
Bureau of Land Management
 LANDS/RECREATION & PLANNING
 ONE N CENTRAL AVE
 PHOENIX, AZ 85004 -2203
 Phone: 602-417-9200

Receipt

No: 2892711


Transaction #: 2979163	
Date of Transaction: 10/23/2013	
CUSTOMER:	
PAT GAONA 4924 E CASPER ST MESA, AZ 85205 US	

LINE #	QTY	DESCRIPTION	REMARKS	UNIT PRICE	TOTAL
1	1.00	LOCATABLE MINERALS / MINING CLAIMS- NOT NEW-UNADJUD, ONE AUTH NO. ONLY / MINING CLAIM MONEY RECEIVED CASES: AMC47375/\$260.00	TRF (26)	- n/a -	260.00
TOTAL:					\$260.00

PAYMENT INFORMATION			
1	AMOUNT:	260.00	POSTMARKED: N/A
	TYPE:	CHECK	RECEIVED: 10/18/2013
	CHECK NO:	4145	
	NAME:	GAONA, PAT 4924 E CASPER ST MESA AZ 85205 US	

REMARKS
TEMP RECEIPT 184556 ON 10/18/2013

This receipt was generated by the automated BLM Collections and Billing System and is a paper representation of a portion of the official electronic record contained therein.



1
2
3
4
5
6
7
8
9
10
11
12
13
14
15
16
17
18
19
20
21
22
23
24
25
26
27

LAW OFFICES
THOMPSON, MONTGOMERY & DE ROSE
JERRY B. DE ROSE No. 002932
102 NORTH BROAD STREET
P. O. BOX 2510
GLOBE, ARIZONA 85502-2510
(928)425-8111/FAX (928)425-8232

Attorney for: Pat Gaona

2012 MAY 16 AM 10:17
ANITA ESCOBEDO, CLERK
BY _____ DEPUTY

ARIZONA SUPERIOR COURT
GILA COUNTY

In Re the Matter of the Estate of

Lupe Gaona

Deceased

NO. PB 2011-00077
LETTERS OF PERSONAL
REPRESENTATIVE AND
ACCEPTANCE IN SUPERVISED
ADMINISTRATION

FILED
2012 OCT 18 P 3:21
CLERK OF SUPERIOR COURT
PHOENIX, ARIZONA

LETTERS OF PERSONAL REPRESENTATIVE

Pat Gaona is hereby appointed Personal Representative of the Estate of Lupe Gaona with the following restrictions: The Personal Representative's powers are restricted as provided in A.R.S. § 14-3504. All sales of real property of the Estate must be confirmed by the Court. The Personal Representative shall not exercise his power to make any distribution of the Estate without prior order of the Court. The Personal Representative is not permitted to expend money on behalf of the Estate, nor obligate the Estate, except as is permitted by the Court after application and notice.

WITNESS: May 16, 2012.

Anita Escobedo
Clerk of the Gila County Superior Court

By: Yerusa Striegs Deputy Clerk



cc,
DeRose



When recorded, mail to:

Pat Gaona
4924 E Casper St
Mesa AZ 85205



Caption Heading: Letters of Personal Representative

PHOENIX, ARIZONA

2013 OCT 18 P 3:27

FILED

DO NOT REMOVE THIS PAGE, IT IS PART OF THE RECORDED DOCUMENT




1
2
3
4
5
6
7
8
9
10
11
12
13
14
15
16
17
18
19
20
21
22
23
24
25
26
27

ACCEPTANCE OF APPOINTMENT

STATE OF ARIZONA)
in MARICOPA County) ss
~~GILA COUNTY~~)

I Pat Gaona accept the duties of Personal Representative of the Estate of Lupe Gaona deceased, and do solemnly swear that I will perform the duties as Personal Representative according to Law.

DATED Apr. 19 2012


Pat Gaona

Subscribed and sworn to before me the 19th day of April 2012 by Pat Gaona.


Notary Public



PHOENIX, ARIZONA
2012 OCT 18 P 3:21
RECEIVED



When recorded mail to:

Jerry B. Derose
Thompson, Montgomery + Derose
P.O. Box 2510
Globe, AZ 85502-2510



CAPTION HEADING Deed of Distribution

This document is being re-recorded for the purpose of adding exhibit A.
with AMC #s.

It corrects document number 2013-010292 recorded on 8-28-13

RECORDED
INDEXED
OCT 18 P 3:27
PHOENIX, ARIZONA



When recorded mail to:


JERRY DEROSE
THOMPSON, MONTGOMERY
& DEROSE
P.O. Box 2510
Globe, AZ 85502-2510



CAPTION HEADING: Deed of Distribution

DO NOT REMOVE

This is part of the official document.




1
2
3
4
5
6
7
8
9
10
11
12
13
14
15
16
17
18
19
20
21
22
23
24
25
26
27

STATE OF ARIZONA)
County of MARICOPA) ss.

The foregoing instrument was acknowledged before me this 27th day of August 2013 by Pat Gaona as Personal Representative of the Estate.

Pamela J. Walker
Notary Public



Original of the foregoing Hand delivered this 13 day of Sept 2013 to:

Gila County Superior Court
Clerk of the Court

Copies hand delivered this 13 day of Sept 2013 to:

Court Administration
Honorable Robert Duber II

Copy mailed this 13 day of Sept 2013 to:

Barbara A. Loy
PO Box 491
Miami, AZ 85539

By: *[Signature]*

RECEIVED
FILM & STATE OFFICE
2013 OCT 18 P 3:27
MARICOPA COUNTY, ARIZONA

1
2
3
4
5
6
7
8
9
10
11
12
13
14
15
16
17
18
19
20
21
22
23
24
25
26
27

LAW OFFICES
THOMPSON, MONTGOMERY & DE ROSE
JERRY B. DE ROSE No. 002932
102 NORTH BROAD STREET
P. O. BOX 2510
GLOBE, ARIZONA 85502-2510
(928)425-8111/FAX (928)425-8232


Attorney for: Pat Gaona

ARIZONA SUPERIOR COURT
GILA COUNTY

In Re the Matter of the Estate of) NO. PB 2011-00077
Lupe Gaona) DEED OF DISTRIBUTION
Deceased)

The undersigned Personal Representative, in order to make distribution of the property of this Estate in compliance with Title 14 of Arizona Revised Statutes, hereby assigns, transfers and releases to Pat Gaona a single person and Barbara Loy, a married person as her sole and separate property, as tenants in common, all right, title and interest of Decedent Lupe Gaona and to the property described in the attached Quitclaim deed as Exhibit A.

Dated this 17 day of August 2013.


Pat Gaona
Personal Representative

2013 001 18 P 3:27
RECORDED
GILA COUNTY, ARIZONA

When recorded mail to:

Jerry B. DeRose
Thompson, Montgomery + DeRose
P.O. Box 2510
Globe, AZ 85502-2510

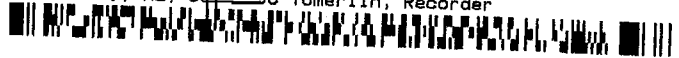


CAPTION HEADING Deed of Distribution

This document is being re-recorded for the purpose of adding exhibit
A, with AUC #5.

It corrects document number 2013-010291 recorded on 8-28-13

RECEIVED
2013 OCT 18 P 3:28
MARICOPA COUNTY
RECORDS & ADMINISTRATION



When recorded mail to:

JERRY DEROSE
THOMPSON, MONTGOMERY
& DEROSE
P.O. Box 2510
Globe, AZ 85502-2510



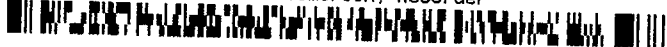
CAPTION HEADING: Deed of Distribution

DO NOT REMOVE

This is part of the official document.

RECEIVED
2013 OCT 18 P 3:28
GILA COUNTY CLERK'S OFFICE





1
2
3
4
5
6
7
8
9
10
11
12
13
14
15
16
17
18
19
20
21
22
23
24
25
26
27

LAW OFFICES
THOMPSON, MONTGOMERY & DEROSE
JERRY B. DEROSE No. 002932
102 NORTH BROAD STREET
P. O. BOX 2510
GLOBE, ARIZONA 85502-2510
(928)425-8111/FAX (928)425-8232

Attorney for: Pat Gaona


ARIZONA SUPERIOR COURT
GILA COUNTY


RECEIVED
2013 OCT 18 P 3:28
GILA COUNTY, ARIZONA

In Re the Matter of the Estate of) NO. PB 2011-00076
Ines Gaona) DEED OF DISTRIBUTION
Deceased)

The undersigned Personal Representative, in order to make distribution of the property of this Estate in compliance with Title 14 of Arizona Revised Statutes, hereby assigns, transfers and releases to Pat Gaona a single person and Barbara Loy, a married person as her sole and separate property, as tenants in common, all right, title and interest of Decedent Ines Gaona and to the property described in the attached Quitclaim deed as Exhibit A.

Dated this 27 day of August 2013.


Pat Gaona
Personal Representative



1
2
3
4
5
6
7
8
9
10
11
12
13
14
15
16
17
18
19
20
21
22
23
24
25
26
27

STATE OF ARIZONA)
)ss.
County of MARICOPA)

The foregoing instrument was acknowledged before me this 27th day of August 2013 by Pat Gaona as Personal Representative of the Estate.

Famela Walker
Notary Public



Original of the foregoing
Hand delivered this 13 day of Sept 2013 to:

Gila County Superior Court
Clerk of the Court

Copies hand delivered this 13 day of Sept 2013 to:

Court Administration
Honorable Robert Duber II

Copy mailed this 13 day of Sept 2013 to:

Barbara A. Loy
PO Box 491
Miami, AZ 85539

By: *[Signature]*

RECEIVED
FILED IN CLERK'S OFFICE
2013 OCT 18 P 3:29
PHOENIX, ARIZONA

1
2
3
4
5
6
7
8
9
10
11
12
13
14
15
16
17
18
19
20
21
22
23
24
25
26
27

LAW OFFICES
THOMPSON, MONTGOMERY & DEROSE
JERRY B. DEROSE No. 002932
102 NORTH BROAD STREET
P. O. BOX 2510
GLOBE, ARIZONA 85502-2510
(928)425-8111/FAX (928)425-8232

Attorney for: Pat Gaona

ARIZONA SUPERIOR COURT
GILA COUNTY

In Re the Matter of the Estate of

Ines Gaona

Deceased

) NO. PB 2011-00076


NOTICE OF FILING SETTLEMENT
AGREEMENT AND ORDER

The Petitioner Pat Gaona by and through Jerry B. DeRose of Thompson,
Montgomery & DeRose files the following attached pleadings for the Court's approval
and signature. A copy of this Notice and attachments were mailed to Barbara Loy this
date:

- 1. Settlement Agreement
- 2. Order

DATED this 21st day of June 2013.

THOMPSON, MONTGOMERY & DeROSE


Jerry B. DeRose
Attorney at Law

RECEIVED
GILA COUNTY CLERK
OCT 18 P 3:28
GLOBE, ARIZONA

1
2
3
4
5
6
7
8
9
10
11
12
13
14
15
16
17
18
19
20
21
22
23
24
25
26
27

Original of the foregoing
Hand delivered this 21 day of June 2013 to:


Gila County Superior Court
Clerk of the Court

Copies hand delivered this 21 day of June 2013 to:

Court Administration
Honorable Robert Duber II

Copy mailed this 21 day of June 2013 to:

Barbara Loy
PO Box 491
Miami, AZ 85539

By: 

RECEIVED
GILA COUNTY CLERK'S OFFICE
2013 OCT 18 P 3:28
PHOENIX, ARIZONA

1
2
3
4
5
6
7
8
9
10
11
12
13
14
15
16
17
18
19
20
21
22
23
24
25
26
27

LAW OFFICES
THOMPSON, MONTGOMERY & DEROSE
JERRY B. DEROSE No. 002932
102 NORTH BROAD STREET
P. O. BOX 2510
GLOBE, ARIZONA 85502-2510
(928)425-8111/FAX (928)425-8232

Attorney for: Pat Gaona

ARIZONA SUPERIOR COURT
GILA COUNTY

RECEIVED
CLERK'S OFFICE
2013 OCT 18 P 3:28
PHOENIX, ARIZONA

In Re the Matter of the Estate of

Ines Gaona

Deceased

) NO. PB 2011-00076
SETTLEMENT AGREEMENT

Comes now Pat Gaona, the Personal Representative of the Estates of Lupe and Ines Gaona, by and through his attorney Jerry B. DeRose of Thompson, Montgomery & DeRose, and Barbara Loy, representing herself without counsel, and stipulate as follows:

1. WHEREAS Pat Gaona and Barbara Loy are the sole heirs and distributees of the Estates of Lupe Gaona and Ines Gaona; and
2. WHEREAS the parties on the 18th day of January 2013 entered into a stipulation that was approved by the Court as an order resolving the issues existing between the parties; and
3. WHEREAS the stipulation and order was not reduced to a signed order and the parties have subsequent decided to rescind their original agreement and entered into a new stipulated agreement; and
4. WHEREAS Barbara Loy is no longer represented by Counsel and further

1 acknowledges that she has not received any legal advice from Jerry DeRose or
2 members or employees of Thompson, Montgomery and DeRose and is making this
3 decision of her own free will without any pressure, threats or undue influence from
4 anyone; and

5 5. WHEREAS the parties believe that the new agreement will provide a more
6 permanent and stable arrangement between the parties and resolve the family dispute;

7 NOW, THEREFORE the parties agree was follows:

8 1. The agreement previously approved by the Court on January 18, 2013 is
9 rescinded.

10 1. Barbara Loy will receive all the real property in fee simple estate owned by
11 the Estate which consists of Lots 11, 12 & 13 of Lot 2 East Miami Townsite, Puerto Rico
12 Subdivision 27, further identified as parcel number 206-10-015 and parcel No. 206-10-
13 014, records of the Gila County Assessor. Barbara Loy will receive all of the
14 improvements and personal property located on the real property with the exception of
15 the specific items received by Pat Gaona described herein.

16 2. Barbara Loy will retain all the real property that she received as a result of
17 the deeds executed by the deceased Lupe Gaona on March 3, 2011 and recorded in
18 the office of the Gila County Recorder on March 5, 2011. Said quit claim deeds are
19 attached to the complaint filed on September 5, 2012 in the above entitled action as
20 Exhibit A.

21 3. Barbara Loy will further receive all the savings bonds in the names of the
22 decedents Lupe and Ines Gaona individually or jointly.

23 4. Barbara Loy will receive all the motor vehicles titled in the name of or
24 owned by the decedents with the exception of the pop-up camper. These vehicles will
25 include the international dump truck and the back hoe.

26 5. The Personal Representative Pat Gaona will receive the pop-up camper
27 and all funds previously distributed to him, including the amount of \$20, 00.00 in the

1 Estate's checking account and the balance of the Wells Fargo estate checking account,
2 account number ending in 1656. The parties acknowledge that the account balance as
3 of May 31, 2013 was \$15,125.82.

4 6. The parties will each receive interest a one-half interest in any mining
5 claims in Gila County Arizona owned by the decedent. The parties will own these as
6 tenants in common and each party shall be responsible to pay 50% of all filing fees,
7 taxes and assessments for the mining claims including all fees required to maintain and
8 secure the mining claims in their names.


9 7. The vulnerable adult financial exploitation complaints filed on September
10 5, 2012 against Barbara Low will be dismissed with prejudice and each party waives
11 and releases any claims that party may have against the other party regarding the
12 Estate assets or the management of the Estate.


13 8. Each party will pay their own attorneys' fees incurred herein.

14 9. Both parties waive a final accounting and agree to close the Estate
15 executed by the Personal Representative.

16 SIGNED this 21st day of June 2013.

17
18
19 
20 Barbara Loy

21 
Ret Gabna

22 By:
23 THOMPSON, MONTGOMERY & DeROSE
24 
25 Jerry B. DeRose
26 Attorney for Personal Representative
27

2013 JUN 19 P 3:28
MONTGOMERY, ARIZONA

1 Original of the foregoing
2 Hand delivered this 21 day of June 2013 to:


3 Gila County Superior Court
4 Clerk of the Court

5 Copies hand delivered this 21 day of June 2013 to:

6 Court Administration

7 Honorable Robert Duber II

8 Barbara Loy
9 PO Box 491
10 Miami, AZ 85539

11 By: 

12
13
14
15
16
17
18
19
20
21
22
23
24
25
26
27

2013 JUN 18 10 3 28
PHOENIX, ARIZONA

CERTIFICATION OF VITAL RECORD

STATE OF ARIZONA

STATE OF ARIZONA
DEPARTMENT OF HEALTH SERVICES - OFFICE OF VITAL RECORDS
CERTIFICATE OF DEATH

State File NO. 102-2011-008519

1. DECEDENT'S LEGAL NAME (FIRST, MIDDLE, LAST) LUPE N. GAONA				2. AKA'S (IF ANY)				3. DATE OF DEATH MARCH 07, 2011							
4. SEX MALE		5. SOCIAL SECURITY NUMBER		6. DATE OF BIRTH 02-15-1932		7. AGE 79		8. MONTHS UNDER 1 YEAR		9. DAYS UNDER 1 DAY		10. HOURS		11. MINUTES	
12. PLACE OF DEATH - HOSPITAL <input type="checkbox"/> INPATIENT <input type="checkbox"/> E.R./OUTPATIENT <input type="checkbox"/> DEAD ON ARRIVAL				13. PLACE OF DEATH - OTHER THAN HOSPITAL: <input checked="" type="checkbox"/> NURSING HOME OR LONG TERM CARE FACILITY <input type="checkbox"/> RESIDENCE <input type="checkbox"/> HOSPICE FACILITY <input type="checkbox"/> OTHER											
14. FACILITY NAME (OR STREET ADDRESS IF NOT A FACILITY): COPPER MOUNTAIN INN								15. CITY, TOWN & ZIP CODE OR LOCATION OF DEATH: GLOBE 85501				16. COUNTY OF DEATH: GILA			
17. BIRTHPLACE (CITY AND STATE OR FOREIGN COUNTRY): MIAMI, ARIZONA				18. MARITAL STATUS AT TIME OF DEATH: WIDOWED				19. NAME OF SURVIVING SPOUSE (MAIDEN NAME IF WIFE)							
20. DECEDENT'S USUAL RESIDENCE STREET ADDRESS: 6098 PUERTO RICO AVE.				21. CITY AND COUNTY: MIAMI, GILA				22. STATE: ARIZONA		23. ZIP CODE: 85539		24. EVER IN THE ARMED FORCES YES			
25. WAS DECEDENT OF HISPANIC ORIGIN? <input type="checkbox"/> NO, NOT SPANISH, HISPANIC OR LATINO <input checked="" type="checkbox"/> YES, MEXICAN, MEXICAN AMERICAN, CHICANO <input type="checkbox"/> YES, PUERTO RICAN <input type="checkbox"/> YES, CUBAN <input type="checkbox"/> YES, OTHER (SPECIFY) <input type="checkbox"/> UNKNOWN				26. DECEDENT'S RACE(S): <input checked="" type="checkbox"/> WHITE <input type="checkbox"/> BLACK, AFRICAN AMERICAN <input type="checkbox"/> NATIVE HAWAIIAN <input type="checkbox"/> ASIAN INDIAN <input type="checkbox"/> CHINESE <input type="checkbox"/> FILIPINO <input type="checkbox"/> JAPANESE <input type="checkbox"/> GUAMANIAN OR CHAMORRO <input type="checkbox"/> KOREAN <input type="checkbox"/> VIETNAMESE <input type="checkbox"/> SAMOAN <input type="checkbox"/> AMERICAN INDIAN OR ALASKA NATIVE				27. IF AMERICAN INDIAN OR ALASKA NATIVE SPECIFY UP TO 4 TRIBES. PRIMARY OR ENROLLED TRIBE: ADDITIONAL TRIBE: ADDITIONAL TRIBE: ADDITIONAL TRIBE:							
28. OCCUPATION: MILL SUPERVISOR				29. FATHER'S NAME (FIRST, MIDDLE, LAST) NARCISSO GAONA				30. MOTHER'S NAME (FIRST, MIDDLE, & LAST NAME PRIOR TO FIRST MARRIAGE) TERESA NAVARRO							
31. INFORMANT'S NAME BARBARA ANN JAMES				32. RELATIONSHIP DAUGHTER				33. INFORMANT'S MAILING ADDRESS: P.O. BOX 491, MIAMI, ARIZONA 85539							
34. NAME AND ADDRESS OF FUNERAL FACILITY: MILES FUNERAL SERVICES MIAMI 309 LIVE OAK ST. MIAMI, AZ								35. FUNERAL DIRECTOR: JERRY W WARREN, FUNERAL DIRECTOR				36. LICENSE NUMBER: F0391			
37. METHOD(S) OF DISPOSITION: BURIAL				38. NAME AND LOCATION OF 1st DISPOSITION FACILITY: MOUNTAIN BREEZE MEMORIAL GARDENS, MIAMI, ARIZONA				39. NAME AND LOCATION OF 2nd DISPOSITION FACILITY: NONE							
IMMEDIATE CAUSE OF DEATH 40. A PULMONARY FIBROSIS/CHRONIC OBSTRUCTIVE PULMONARY DISEASE				41. APPROXIMATE INTERVAL: YEARS				42. B							
DUE TO OR AS A CONSEQUENCE OF: 44. C				43. APPROXIMATE INTERVAL:				45. APPROXIMATE INTERVAL:							
DUE TO OR AS A CONSEQUENCE OF: 46. D				47. APPROXIMATE INTERVAL:				48. OTHER SIGNIFICANT CONDITIONS CONTRIBUTING TO DEATH BUT NOT RESULTING IN THE UNDERLYING CAUSES GIVEN ABOVE: OSTEOARTHRITIS SHINGLES							
49. INJURY? NO				50. INJURY AT WORK? NO				51. MANNER OF DEATH: NATURAL DEATH				52. TIME OF DEATH: 1930			
53. WAS AN AUTOPSY PERFORMED? NO				54. WERE AUTOPSY FINDINGS AVAILABLE TO COMPLETE THE CAUSE OF DEATH?				55. NAME OF PERSON COMPLETING CAUSE OF DEATH: MICHAEL R. DURHAM, M.D.				56. DATE CERTIFIED: 03-08-2011			
57. CERTIFIER'S ADDRESS: 703 EAST ASH GLOBE, AZ 85501				58. NAME OF REGISTRAR: BETTY K VANTA				59. DATE REGISTERED: 03-10-2011							

Date issued: 06-08-2011

This is a true certification of the facts on file with the OFFICE OF VITAL RECORDS, ARIZONA DEPARTMENT OF HEALTH SERVICES, PHOENIX, ARIZONA. Revised 04/2010

Patricia Adams
PATRICIA ADAMS
ASSISTANT STATE REGISTRAR

This copy not valid unless prepared on a form displaying the State Seal and impressed with the raised seal of the issuing agency.

ANY ALTERATION OR ERASURE VOIDS THIS DOCUMENT

Arizona
Department of
Health Services

CERTIFICATION OF VITAL RECORD

"VERIFICATION BOX" (HOLD BETWEEN THUMB AND FOREFINGER, OR BREATHE ON IT, COLOR WILL CHANGE TO BLUE AND THEN RETURN.)

STATE OF ARIZONA

STATE OF ARIZONA DEPARTMENT OF HEALTH SERVICES - OFFICE OF VITAL RECORDS CERTIFICATE OF DEATH

State File No. 102-2010-027544

1. DECEDENT'S LEGAL NAME (FIRST, MIDDLE, LAST) INES GAONA			2. AKA'S (IF ANY)			3. DATE OF DEATH AUGUST 01, 2010		
4. SEX FEMALE	5. SOCIAL SECURITY NUMBER	6. DATE OF BIRTH 12-28-1936	7. AGE 73	8. UNDER 1 YEAR MONTHS DAYS		9. UNDER 1 DAY HOURS MINUTES		
12. PLACE OF DEATH - HOSPITAL <input type="checkbox"/> INPATIENT <input type="checkbox"/> E.R./OUTPATIENT <input type="checkbox"/> DEAD ON ARRIVAL			13. PLACE OF DEATH - OTHER THAN HOSPITAL <input checked="" type="checkbox"/> NURSING HOME OR LONG TERM CARE FACILITY <input type="checkbox"/> RESIDENCE <input type="checkbox"/> HOSPICE FACILITY <input type="checkbox"/> OTHER					
14. FACILITY NAME (OR STREET ADDRESS IF NOT A FACILITY) COPPER MOUNTAIN INN			15. CITY, TOWN & ZIP CODE OR LOCATION OF DEATH GLOBE 85501			16. COUNTY OF DEATH GILA		
17. BIRTHPLACE (CITY AND STATE OR FOREIGN COUNTRY) CHIHUAHUA, MEXICO			18. MARITAL STATUS AT TIME OF DEATH MARRIED			19. NAME OF SURVIVING SPOUSE (MAIDEN NAME IF WIFE) LUPE N. GAONA		
20. DECEDENT'S USUAL RESIDENCE STREET ADDRESS 6098 PUERTO RICO AVE,			21. CITY AND COUNTY MIAMI, GILA			22. STATE ARIZONA		23. ZIP CODE 85539
25. WAS DECEDENT OF HISPANIC ORIGIN? <input type="checkbox"/> NO, NOT SPANISH, HISPANIC OR LATINO <input checked="" type="checkbox"/> YES, MEXICAN, MEXICAN AMERICAN, CHICANO <input type="checkbox"/> YES, PUERTO RICAN <input type="checkbox"/> YES, CUBAN <input type="checkbox"/> YES, OTHER (SPECIFY) <input type="checkbox"/> UNKNOWN			26. DECEDENT'S RACE(S) <input checked="" type="checkbox"/> WHITE <input type="checkbox"/> BLACK, AFRICAN AMERICAN <input type="checkbox"/> NATIVE HAWAIIAN <input type="checkbox"/> ASIAN INDIAN <input type="checkbox"/> CHINESE <input type="checkbox"/> FILIPINO <input type="checkbox"/> JAPANESE <input type="checkbox"/> GUAMANIAN OR CHAMORRO <input type="checkbox"/> KOREAN			27. IF AMERICAN INDIAN, OR ALASKA NATIVE, SPECIFY UP TO 4 TRIBES. PRIMARY OR ENROLLED TRIBE: ADDITIONAL TRIBE: ADDITIONAL TRIBE: ADDITIONAL TRIBE:		
28. OCCUPATION HOUSEKEEPING SUPERVISOR			30. MOTHER'S NAME (FIRST, MIDDLE & LAST NAME PRIOR TO FIRST MARRIAGE) INES ESPINOSA			31. INFORMANT'S NAME BARBARA ANN JAMES		
29. FATHER'S NAME (FIRST, MIDDLE, LAST) ANTONIO CALLEROS			32. RELATIONSHIP DAUGHTER			33. INFORMANT'S MAILING ADDRESS P.O. BOX 491, MIAMI, ARIZONA 85539		
34. NAME AND ADDRESS OF FUNERAL FACILITY MILES FUNERAL SERVICES MIAMI 309 LIVE OAK ST. MIAMI, AZ			35. FUNERAL DIRECTOR JERRY W WARREN, FUNERAL DIRECTOR			36. LICENSE NUMBER F0391		
37. METHOD(S) OF DISPOSITION BURIAL			38. NAME AND LOCATION OF 1st DISPOSITION FACILITY MOUNTAIN BREEZE MEMORIAL GARDENS, MIAMI, ARIZONA			39. NAME AND LOCATION OF 2nd DISPOSITION FACILITY NONE		
40. A. IMMEDIATE CAUSE OF DEATH ACUTE RECURRENT CEREBROVASCULAR ACCIDENT			41. APPROXIMATE INTERVAL UNKNOWN			42. B. DUE TO OR AS A CONSEQUENCE OF:		
43. APPROXIMATE INTERVAL			44. C. DUE TO OR AS A CONSEQUENCE OF:			45. APPROXIMATE INTERVAL		
46. APPROXIMATE INTERVAL			47. APPROXIMATE INTERVAL			48. OTHER SIGNIFICANT CONDITIONS CONTRIBUTING TO DEATH BUT NOT RESULTING IN THE UNDERLYING CAUSES GIVEN ABOVE RENAL INSUFFICIENCY, HYPERTENSION, DIABETES, CARDIOVASCULAR DISEASE		
49. INJURY? NO			50. INJURY AT WORK? NO			51. MANNER OF DEATH NATURAL DEATH		
52. TIME OF DEATH 1310			53. WAS AN AUTOPSY PERFORMED? NO			54. WERE AUTOPSY FINDINGS AVAILABLE TO COMPLETE THE CAUSE OF DEATH?		
55. NAME OF PERSON COMPLETING CAUSE OF DEATH MICHAEL R. DURHAM, M.D.			56. DATE CERTIFIED 08-02-2010			57. CERTIFIER'S ADDRESS 703 EAST ASH GLOBE, AZ 85501		
58. NAME OF REGISTRAR CECILIA BEJARANO			59. DATE REGISTERED 08-09-2010			60. DATE ISSUED 08-13-2010		

8041830

This is a true certification of the facts on file with the OFFICE OF VITAL RECORDS, ARIZONA DEPARTMENT OF HEALTH SERVICES, PHOENIX, ARIZONA issued under the authority of A.R.S. 36-341, and by direction of:

Patricia Adams

PATRICIA ADAMS
ASSISTANT STATE REGISTRAR

Arizona
Department of
Health Services

ANY ALTERATION OR FRASURE VOIDS THIS DOCUMENT

95-662268

COPY

IN THE SUPERIOR COURT OF THE STATE OF ARIZONA

IN AND FOR THE COUNTY OF GILA

1995 FEB 16 PM 12:18

47375

116478

TR

MARGARET FOOT, CLERK

IN THE MATTER OF THE ESTATE)
OF)

No. PR-91-072 BY _____ DEPUTY

JOHN V. BUSTAMANTE, also)
known as JUAN V. BUSTAMANTE,)
Deceased.)

ORDER APPROVING FINAL
ACCOUNT AND DECREE OF
SETTLEMENT AND
DISTRIBUTION OF ESTATE

The Petition for Approval of Final Account and for
Decree of Settlement and Distribution of Estate by Co-Personal
Representatives having been considered by the Court, the Court
finds as follows:

1. Notice has been given as required by law.
2. Petitioners are the duly appointed and acting Co-Personal Representatives of this estate.
3. An inventory and appraisalment of the property of the estate has been prepared and filed or served in compliance with A.R.S. Section 14-3706.
4. Notice to creditors has been published, and the time for presenting claims that arose prior to the death of the decedent has expired.
5. All expenses of administration thus far incurred, and all taxes and claims that have accrued against the estate have been paid or satisfactory arrangements have been made for payment of the same with the exception of the final attorney's fees and commission due the Co-Personal Representatives.
6. The Co-Personal Representatives have requested that they be allowed to retain \$3,000.00 for payment of the 1994 taxes on the remaining real property belonging to the estate and for the 1995 fees due the Bureau of Land Management on the mining claims.
7. With reference to the petition of CARLA GARCIA and SARITA GARCIA, requesting distribution of \$5,000.00 each from the estate, referred from Division II of this Court for final determination, this Court finds that the previous distribution of \$2,500.00 each represents distribution in full to CARLA GARCIA and SARITA GARCIA pursuant to this Court's interpretation of the intent of the decedent's Will.

9:00 AM
HOENIX, ARIZONA
FEB 16 1995

J. DEE FLAKE
ATTORNEY AT LAW
STATE BAR #02168
110 NORTH BROAD STREET - P. O. BOX 1042
GLOBE, ARIZONA 85502
(602) 425-5484

ENTERED IN COMPUTER

5-10-95 TR YMT

1
2
3
4
5
6
7
8
9
10
11
12
13
14
15
16
17
18
19
20
21
22
23
24
25
26
27
28

- 8. The Co-Personal Representatives have filed a Final Account and Schedule of Distribution.
- 9. No objections have been filed to the Final Account and the account is complete and correct.
- 0. As shown on the Schedule of Distribution attached to the petition, the property of the estate consists of \$56,383.90 in cash, the decedent's interest in 26 unpatented mining claims located in Gila County, Arizona, described as follows:

Santa Rosa #1 through #4, A MC 47375 - A MC 47378
 Bronx Copper #1 through #10 and Fraction A MC 47379 -
 A MC 47389
 Molybdenum #1 through #4, A MC 47390 - A MC 47393
 Gap #1 through #7, A MC 116478 - A MC 116484

AND the following described real estate:

Lots 324 and 322 of Block 10, Miami Townsite, Gila County, Arizona.

The distributees entitled thereto as shown on the petition are ALEXANDER BUSTAMANTE, ARMIDA FLORES, ELODIA ERBISTI, BERTHA LEICHTAMER, JOSEPHINE MARTINEZ, ESTELLA SCHELEMER, ERNEST BUSTAMANTE, JESUS BUSTAMANTE and INES C. GAONA, with each of said distributees entitled to receive an undivided one-ninth (1/9) interest in the above described mining claims and real property and with seven of the distributees to receive \$6,264.88 each in cash and two of the distributees to receive \$6,264.87 each in cash.

IT IS, THEREFORE, ORDERED that:

- (1) Pursuant to the Court's interpretation of the terms of the decedent's Will, no further distribution is due CARLA GARCIA or SARITA GARCIA.
- (2) The Final Account and the proposed payment to J. Dee Flake of \$4,000.00 for attorney's fees and costs advanced is approved.
- (3) The Co-Personal Representatives are authorized to hold the sum of \$3,000.00 for payment of the 1994 taxes on the remaining real property belonging to the estate and for the fees due the Bureau of Land Management on the mining claims in 1995 and shall account to the other devisees of the estate for expenditures from the funds reserved.

///

PHOENIX, ARIZONA
 MAY 7 1995

J. DEE FLAKE
 ATTORNEY AT LAW
 STATE BAR #02168
 110 NORTH BROAD STREET - P. O. Box 1042
 GLOBE, ARIZONA 85502
 (602) 425-5484

(4) Distribution of the remaining vehicles of the estate to ALEXANDER BUSTAMANTE and INES C. GAONA in lieu of commission is approved.

(5) The property of the estate is hereby distributed to the persons and in the manner set forth above.

(6) Any other property hereafter received or discovered, shall be distributed to ALEXANDER BUSTAMANTE, ARMIDA FLORES, ELODIA ERBISTI, BERTHA LEICHTAMER, JOSEPHINE MARTINEZ, ESTELLA SCHELEMER, ERNEST BUSTAMANTE, JESUS BUSTAMANTE, and INES C. GAONA, share and share alike.

(7) Upon filing evidence that distribution has been completed, the Co-Personal Representatives and Merchants Mutual Bonding Company, the surety on their bond, shall be discharged from further claim or demand of any interested person.

DATED: February 10, 1995.

St. Edward Dawson

Judge of the Superior Court

J. DEE FLAKE
ATTORNEY AT LAW
STATE BAR #02168
110 NORTH BROAD STREET - P. O. BOX 1042
GLOBE, ARIZONA 85502
(602) 423-5484

PHOENIX, ARIZONA
MAY 7 1995

1
2
3
4
5
6
7
8
9
10
11
12
13
14
15
16
17
18
19
20
21
22
23
24
25
26
27
28

**MICROFILMED/
INDEXED**

When recorded mail to:

J. Dee Flake
Attorney at Law
P.O. Box 1042
Globe, AZ 85502

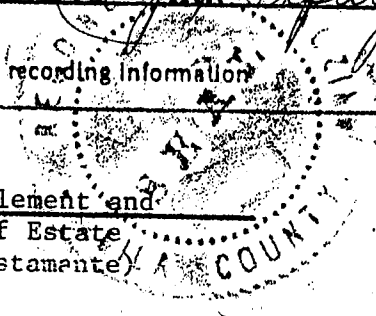
FEE# 95-662268 M \$9.00 env.
RECORDED AT THE REQUEST OF ck#5702
#PAGES 5

J. Dee Flake
DATE 2-24-94 TIME 10:35

OFFICIAL RECORDS OF GILA COUNTY, AZ
LINDA HAUGHT ORTEGA, RECORDER

BY Teressa M. Vriega, Deputy

This space reserved for recording information



CAPTION HEADING: Decree of Settlement and
Distribution of Estate
(of John V. Bustamante)

DO NOT REMOVE

This is part of the official document.

5:00 P.M.
PHOENIX, ARIZONA

MAY 2 '95

RECORDED
BILLYE J. DAVIS

FLAKE & LITTLE

ATTORNEYS AT LAW

110 NORTH BROAD STREET

GLOBE, ARIZONA

TELEPHONE

(602) 425-5484

MAILING ADDRESS

POST OFFICE BOX 1042

GLOBE, ARIZONA 85501

J. DEE FLAKE

CULLEN A. LITTLE

1886-1979

May 1, 1995

United States Dept. of the Interior
Bureau of Land Management
Arizona State Office
P.O. Box 16563
Phoenix, AZ 85011

Re: Estate of John V. Bustamante
A MC 47375 through A MC 47393
A MC 116478 through A MC 116484

Dear Sir or Madam:


I am enclosing a copy of Decree of Settlement and Distribution of Estate of John V. Bustamante as issued by the Gila County Superior Court and recorded in the Office of the Gila County Recorder at Fee Number 95-662268 on February 24, 1995.

Mr. Bustamante's interest in the mining claims listed above and more specifically described in the Decree were distributed to his brothers and sisters, Alexander Bustamante, Armina Flores, Elodia Erbisti, Bertha Leichtamer, Josephine Martinez, Estella Schelemer, Ernest Bustamante, and Jesus Bustamante, and to Ines C. Gaona, with each of them receiving a one-ninth interest in Mr. Bustamante's interest in the claims.

Is anything further required to change your records to reflect the distribution of Mr. Bustamante's interest to these people?

Any assistance you can give will be greatly appreciated.

Yours very truly,



J. Dee Flake
Attorney at Law

JDF:jb

Enclosure

PHOENIX, ARIZONA

MAY 7 '95

FLAKE & LITTLE

J. DEE FLAKE
CULLEN A. LITTLE
1886-1979

ATTORNEYS AT LAW
110 NORTH BROAD STREET
GLOBE, ARIZONA

TELEPHONE
(602) 425-5484
MAILING ADDRESS
POST OFFICE BOX 1042
GLOBE, ARIZONA 85501

May 3, 1995

United States Dept. of the Interior
Bureau of Land Management
Arizona State Office
P.O. Box 16563
Phoenix, AZ 85011

Attention: Mr. Tom Reitmeyer

Re: Estate of John V. Bustamante
A MC 47375 through A MC 47393
A MC 116478 through A MC 116484

Dear Mr. Reitmeyer:


Thank you for your telephone call to my office this morning to let us know about the transfer fee and the additional information you require regarding the above claims. A check in the amount of \$130.00 representing the transfer fee of \$5.00 per claim is enclosed.

You are correct in stating that L. W. Hardy has an interest in these claims. Only the interest of Mr. Bustamante in the claims is being transferred to the nine devisees of his Will. The address for notices regarding the interest of Mr. Bustamante's devisees is:

Mrs. Ines C. Gaona
P.O. Box 491
Miami, Arizona 85539

Mr. Bustamante signed his Will, John V. Bustamante; therefore, we used this name on the probate; however, he also used the names of Juan V. Bustamante, Jr., and John V. Bustamante, Jr. John V. Bustamante, Juan V. Bustamante, Jr., and John V. Bustamante, Jr., are one and the same person.

Yours very truly,



J. Dee Flake
Attorney at Law

JDF:jb

Enclosure

PHOENIX, ARIZONA
9:00 A.M.

MAY 5 '95

RECEIVED
MAY 5 1995

UNITED STATES
DEPARTMENT OF THE INTERIOR
BUREAU OF LAND MANAGEMENT

RECEIPT AND ACCOUNTING ADVICE

NO. 2103788

WG/AZ

05/08/95

Subject: TRANSFER OF INTEREST (26)

2 3 12

130.00

Applicant:

INES C GADNA
BOX 491
MIAMI AZ. 85539

Remitter: THE ESTATE OF JOHN C. BUSTAMANTE
30250 SHORE LINE DR
MENIFEE CA 92355
CK. 0618 714-679-9364

Assignor:

LEASE MANAGEMENT DATA NEW UPDATE PAYMENT

ORIGINAL SERIAL NO.	ASG.	TYPE	ST.	CTY.	FUND SYMBOL	ACRES/UNITS	RATE
AMC 47375, ET AL							

AMOUNT	ANV. DATE	EXP. DATE	BILL CYC.	S/C	DISTRICT	NEXT BILL	MISC. DATA	U of M	ACTUAL UNITS

ASSIGNMENT SERIAL NO.	ASG.	TYPE	ST.	CTY.	FUND SYMBOL	ACRES/UNITS	RATE

AMOUNT	ANV. DATE	EXP. DATE	BILL CYC.	S/C	DISTRICT	NEXT BILL	MISC. DATA	U of M	ACTUAL UNITS

APPLY REMITTANCE			
ACTION	FUND SYMBOL	CTY.	AMOUNT
FILING FEE			
RENTAL			
UNEARNED			
REFUND			
TOTAL			
AMOUNT DUE			

Remarks:

BY: _____ DATE: _____

- Lease in Escrow?
- KGS? Of Interest?
- Auto Escalates? Operating Rights?
- Auto Renew? Operator
- Bond Filed?

FOR MMS USE ONLY		
BILLEE	NUMBER	FOREST REFUGE
OCS SECTION	CODE	

NOTICE!!

These documents have been scanned!

Do not place un-scanned documents beneath this notice!

Do not remove this notice from this file!

GPO Jacket No. 560-102
Print Order 61540
Rise Business Services, LLC
Job=AZ15 8/14/2019



Box Number= AZ15223



Claim Begin-End: AMC116478-AMC116484

4 Annual Filings



AZ15223-7

AMC113312-AMC116478

**DEPARTMENT OF THE INTERIOR
BUREAU OF LAND MANAGEMENT
MINING CLAIMS**

Run Date/Time: 8/21/2019

**MC Maintenance Fees Paid Through the BLM Pay Portal
(by Date Paid)**

Page 174 Of 184

CBS Receipt: 4537141

Printed For Lead File # AMC116478

Agency Tracking ID: 1566248941

Assessment Year: 2020

Number of BLM Serial Nr: 26

Paid On: 8/19/2019

Total Amount Paid: \$4,290.00

Claim Name	BLM Serial No	Lead File No	Amount Paid
SANTA ROSA #1	AMC47375	AMC47375	\$165.00
SANTA ROSA #2	AMC47376	AMC47375	\$165.00
SANTA ROSA #3	AMC47377	AMC47375	\$165.00
SANTA ROSA #4	AMC47378	AMC47375	\$165.00
BRONX COPPER #1	AMC47379	AMC47375	\$165.00
BRONX COPPER #2	AMC47380	AMC47375	\$165.00
BRONX COPPER #3	AMC47381	AMC47375	\$165.00
BRONX COPPER #4	AMC47382	AMC47375	\$165.00
BRONX COPPER #5	AMC47383	AMC47375	\$165.00
BRONX COPPER #6	AMC47384	AMC47375	\$165.00
BRONX COPPER #7	AMC47385	AMC47375	\$165.00
BRONX COPPER #8	AMC47386	AMC47375	\$165.00
BRONX COPPER #9	AMC47387	AMC47375	\$165.00
BRONX COPPER #10	AMC47388	AMC47375	\$165.00
BRONX FRACTION	AMC47389	AMC47375	\$165.00
MOLYBDENUM #1	AMC47390	AMC47375	\$165.00
MOLYBDENUM #2	AMC47391	AMC47375	\$165.00
MOLYBDENUM #3	AMC47392	AMC47375	\$165.00
MOLYBDENUM #4	AMC47393	AMC47375	\$165.00
GAP #1	AMC116478	AMC116478	\$165.00
GAP #2	AMC116479	AMC116478	\$165.00
GAP #3	AMC116480	AMC116478	\$165.00
GAP #4	AMC116481	AMC116478	\$165.00
GAP #5	AMC116482	AMC116478	\$165.00

NO WARRANTY IS MADE BY BLM FOR USE OF THE DATA FOR PURPOSES NOT INTENDED BY BLM

DEPARTMENT OF THE INTERIOR
BUREAU OF LAND MANAGEMENT
MINING CLAIMS

Run Date/Time: 8/21/2019

MC Maintenance Fees Paid Through the BLM Pay Portal
(by Date Paid)

Page 175 Of 184

GAP #6	AMC116483	AMC116478	\$165.00
GAP #7	AMC116484	AMC116478	\$165.00

United States Department of the Interior
Bureau of Land Management
 BUSINESS & SUPPORT SVCS DIV
 ONE N CENTRAL AVE SUITE 800
 PHOENIX, AZ 85004 -4427
 Phone: 602-417-9200

Receipt

No: 4537141

Transaction #: 4658059	
Date of Transaction: 08/19/2019	
CUSTOMER:	
JEFFREY LOHMAN 4740 GREEN RIVER ROAD CORONA, CA 92880 US	

LINE #	QTY	DESCRIPTION	REMARKS	UNIT PRICE	TOTAL
1	1.00	LOCATABLE MINERALS / MINING CLAIMS- NOT NEW-UNADJUD, ONE AUTH NO. ONLY / MINING CLAIM MONEY RECEIVED CASES: AMC116478/\$4290.00		- n/a -	4290.00
TOTAL:					\$4,290.00

PAYMENT INFORMATION				
NOTE: Items will appear on credit card statement as "BLM O Mining Claim".				
1	AMOUNT:	4290.00	POSTMARKED:	N/A
	TYPE:	CREDIT CARD	RECEIVED:	08/19/2019
	NAME:	JEFFREY LOHMAN 4740 GREEN RIVER ROAD CORONA CA 92880 US		
	CARD NO:	XXXXXXXXXXXX7958	AUTH CODE:	087895
	NAME ON CARD:	JEFFREY LOHMAN		
	SIGNATURE:	INTERNET		

REMARKS

This receipt was generated by the automated BLM Collections and Billing System and is a paper representation of a portion of the official electronic record contained therein.

DEPARTMENT OF THE INTERIOR
BUREAU OF LAND MANAGEMENT
MINING CLAIMS

Run Date/Time: 9/11/2018

MC Maintenance Fees Paid Through the BLM Pay Portal
(by Date Paid)

Page 216 Of 723

CBS Receipt: 4244214

Printed For Lead File # AMC116478

Agency Tracking ID: 1535136419

Assessment Year: 2019

Paid On: 8/24/2018

Number of BLM Serial Nr: 26

Total Amount Paid: \$4,030.00

Claim Name	BLM Serial No	Lead File No	Amount Paid
SANTA ROSA #1	AMC47375	AMC47375	\$155.00
SANTA ROSA #2	AMC47376	AMC47375	\$155.00
SANTA ROSA #3	AMC47377	AMC47375	\$155.00
SANTA ROSA #4	AMC47378	AMC47375	\$155.00
BRONX COPPER #1	AMC47379	AMC47375	\$155.00
BRONX COPPER #2	AMC47380	AMC47375	\$155.00
BRONX COPPER #3	AMC47381	AMC47375	\$155.00
BRONX COPPER #4	AMC47382	AMC47375	\$155.00
BRONX COPPER #5	AMC47383	AMC47375	\$155.00
BRONX COPPER #6	AMC47384	AMC47375	\$155.00
BRONX COPPER #7	AMC47385	AMC47375	\$155.00
BRONX COPPER #8	AMC47386	AMC47375	\$155.00
BRONX COPPER #9	AMC47387	AMC47375	\$155.00
BRONX COPPER #10	AMC47388	AMC47375	\$155.00
BRONX FRACTION	AMC47389	AMC47375	\$155.00
MOLYBDENUM #1	AMC47390	AMC47375	\$155.00
MOLYBDENUM #2	AMC47391	AMC47375	\$155.00
MOLYBDENUM #3	AMC47392	AMC47375	\$155.00
MOLYBDENUM #4	AMC47393	AMC47375	\$155.00
GAP #1	AMC116478	AMC116478	\$155.00
GAP #2	AMC116479	AMC116478	\$155.00
GAP #3	AMC116480	AMC116478	\$155.00
GAP #4	AMC116481	AMC116478	\$155.00
GAP #5	AMC116482	AMC116478	\$155.00

NO WARRANTY IS MADE BY BLM FOR USE OF THE DATA FOR PURPOSES NOT INTENDED BY BLM

DEPARTMENT OF THE INTERIOR
BUREAU OF LAND MANAGEMENT
MINING CLAIMS

Run Date/Time: 9/11/2018

MC Maintenance Fees Paid Through the BLM Pay Portal
(by Date Paid)

Page 217 Of 723

GAP #6	AMC116483	AMC116478	\$155.00
GAP #7	AMC116484	AMC116478	\$155.00

United States Department of the Interior

Bureau of Land Management
 BUSINESS & SUPPORT SVCS DIV
 ONE N CENTRAL AVE SUITE 800
 PHOENIX, AZ 85004 -4427
 Phone: 602-417-9200

Receipt

No: 4244214

Transaction #: 4359661	
Date of Transaction: 08/24/2018	
CUSTOMER:	
JEFFREY LOHMAN 4740 GREEN RIVER ROAD CORONA, CA 92880 US	

LINE #	QTY	DESCRIPTION	REMARKS	UNIT PRICE	TOTAL
1	1.00	LOCATABLE MINERALS / MINING CLAIMS- NOT NEW-UNADJUD, ONE AUTH NO. ONLY / MINING CLAIM MONEY RECEIVED CASES: AMC116478/\$4030.00		- n/a -	4030.00
TOTAL:					\$4,030.00

PAYMENT INFORMATION			
NOTE: Items will appear on credit card statement as "BLM O Mining Claim".			
1	AMOUNT:	4030.00	POSTMARKED: N/A
	TYPE:	CREDIT CARD	RECEIVED: 08/24/2018
	NAME:	JEFFREY LOHMAN 4740 GREEN RIVER ROAD CORONA CA 92880 US	
	CARD NO:	XXXXXXXXXXXX7958	AUTH CODE: 094562
	NAME ON CARD:	JEFFREY LOHMAN	
	SIGNATURE:		

REMARKS

This receipt was generated by the automated BLM Collections and Billing System and is a paper representation of a portion of the official electronic record contained therein.

116478
47375

MAINTENANCE FEE PAYMENT

Claimant Name: Pat Gaona
 Address: 4924 E Casper St
 City: Mesa State: AZ Zip: 85205
 Telephone: 480-694-0596
 E-mail address: CaptainDaddy@yahoo.com
 Signature: [Handwritten Signature]

Check here if this is a change of address.

RECEIVED
 ARIZONA STATE OFFICE
 2017 AUG 24 P 2: 18
 PHOENIX, ARIZONA
 BLM
 Date
 Stamp

LINE NO.	AMC NUMBER	CLAIM/SITE NAME	COUNTY DATA	RECORDER (available)	TWP	RNG	SEC
1	116478	Gap #1			10S	140E	66SW
2	116479	Gap #2			10S	140E	65W
3	116480	Gap #3			10S	140E	65W
4	116481	Gap #4			10S	140E	65E SLD
5	116482	Gap #5			10S	140E	65E SLD
6	116483	Gap #6			10S	140E	65E
7	116484	Gap #7			10S	140E	65E NE
8	47390	MolyBDE Num #1			10S	130E	15E
9	47391	MolyBDE Num #2			10S	130E	15E
10	47392	MolyBDE Num #3			10S	130E	15E

List additional claims on Form MCF114.

Bureau of Land Management
 Arizona State Office
www.blm.gov/az/

No. of Claims*: 26 x \$155 = 4,030
 Check No: 6000253258 WILL
 Receipt No.: 3956397
 For BLM Use Only

* \$155 per lode mining claim, mill site, or tunnel site; and \$155 for each 20 acres or portion thereof for each placer mining claim.

Form: MCF112
 Revised July 2014

This form is available from the Arizona Geological Survey and may be reproduced.

ENTERED
 AUG 25 2017
 BY: R. Ann

SUPPLEMENTAL ATTACHMENT

May be used with the following forms for listing additional mining claims:

Check One.

- Affidavit of Performance of Annual Work
- Maintenance Fee Payment
- Notice of Intent to Hold Mining Claims
- Notice of Non-Liability for Labor and Materials Furnished
- Quit claim Deed

RECEIVED
 CLERK OF STATE OFFICE
 2017 AUG 24 P 2:18
 PHOENIX, ARIZONA
 BLM
 Date
 Stamp

LINE NO.	AMC NUMBER	CLAIM/SITE NAME	COUNTY RECORDER DATA (if available)	TWP	RNG	SEC
11	47353	MolyBDE Ni m #4		10S	130E	15E
12	47379	BRONX Copper #1		10S	140E	6SW
13	47380	BRONX Copper #2		10S	140E	6SW
14	47381	BRONX Copper #3		10S	140E	6SW
15	47382	BRONX Copper #4		10S	140E	6SW
16	47383	BRONX Copper #5		10S	140E	6 ^{SW} _{SE}
17	47384	BRONX Copper #6		10S	140E	6 ^{SW} _{SE}
18	47385	BRONX Copper #7		10S	140E	6 ^{SW} _{SE}
19	47386	BRONX Copper #8		10S	140E	7 ^{NE} _{NW}
20	47387	BRONX Copper #9		10S	14E	7 ^{NE} _{NW SW}
21	47388	BRONX Copper #10		10S	140E	7 ^{SW} _{SW}
22	47375	Santa Rosa #1		10S	140E	7 ^{NE} _{NW}
23	47376	Santa Rosa #2		10S	140E	7NW
24	47377	Santa Rosa #3		10S	140E	7NW
25	47378	Santa Rosa #4		10S	140E	7NW
26	47389	BRONX FRACTION		10S	140E	7 ^{NE} _{NW}

Form MCF114
 Revised July 2014

United States Department of the Interior
Bureau of Land Management
 DIV OF LANDS, MINRLS & ENERGY
 ONE N CENTRAL AVE
 PHOENIX, AZ 85004 -4427
 Phone: 602-417-9200

Receipt

No: 3956397

Transaction #: 4066184	
Date of Transaction: 08/24/2017	
CUSTOMER:	
PAT GAONA 4924 E CASPER ST MESA, AZ 85205-7216 US	

LINE #	QTY	DESCRIPTION	REMARKS	UNIT PRICE	TOTAL
1	1.00	LOCATABLE MINERALS / MINING CLAIMS- NOT NEW-UNADJUD, ONE AUTH NO. ONLY / MINING CLAIM MONEY RECEIVED CASES: AMC116478/\$4030.00	MAINT 2018/26	- n/a -	4030.00
TOTAL:					\$4,030.00

PAYMENT INFORMATION					
1	AMOUNT:	4030.00	POSTMARKED:	N/A	
	TYPE:	CHECK	RECEIVED:	08/24/2017	
	CHECK NO:	6000252258			
	NAME:	GAONA, PAT 4924 E CASPER ST MESA AZ 85205-7216 US			

REMARKS

This receipt was generated by the automated BLM Collections and Billing System and is a paper representation of a portion of the official electronic record contained therein.

Amc 47375
 Amc 116478

MAINTENANCE FEE PAYMENT

Claimant Name: PAT GAONA ✓
 Address: 4924 E CASPER ST
 City: Mesa State: AZ Zip: 85205
 Telephone: 480-694-0590
 E-mail address: _____
 Signature: [Signature]

RECEIVED
 BLM AZ STATE OFFICE
 2016 AUG 26 A 9:00
 PHOENIX, ARIZONA
 BLM Date Stamp

Check here if this is a change of address.

LINE NO.	AMC NUMBER	CLAIM/SITE NAME	COUNTY RECORDER DATA (if available)	TWP	RNG	SEC
1	116478	GAP #1		10S	140E	006500
2	116479	GAP #2		10S	140E	10500
3	116480	GAP #3		10S	140E	10500
4	116481	GAP #4		10S	140E	10500 SW
5	116482	GAP #5		10S	140E	10500 SW
6	116483	GAP #6		10S	140E	10500 SE
7	116484	GAP #7		10S	140E	10500 NE
8	47390	Moly BLENUM #1		10S	130E	15E
9	47391	Moly BLENUM #2		10S	130E	15E
10	47392	Moly BLENUM #3		10S	130E	15E

List additional claims on Form MCF114.

Bureau of Land Management
 Arizona State Office
www.blm.gov/az/

No. of Claims*: 20 x \$155 = 4030
 Check No: 4460 Init. JMC
 Receipt No.: 3641945
 For BLM Use Only

* \$155 per lode mining claim, mill site, or tunnel site; and \$155 for each 20 acres or portion thereof for each placer mining claim.

Form: MCF112
 Revised July 2014

Ac782 (2017)
 ENTERED AUG 29 2016
 PB


This form is available from the Arizona Geological Survey and may be reproduced.

SUPPLEMENTAL ATTACHMENT

May be used with the following forms for listing additional mining claims:

Check One.

- Affidavit of Performance of Annual Work
- Maintenance Fee Payment
- Notice of Intent to Hold Mining Claims
- Notice of Non-Liability for Labor and Materials Furnished
- Quit claim Deed



LINE NO.	AMC NUMBER	CLAIM/SITE NAME	COUNTY RECORDER DATA (if available)	TWP	RNG	SEC
11	47393	MolyBdenum #4		10S	130E	15E
12	47379	Bronx Copper #1		10S	140E	6SW
13	47380	Bronx Copper #2		10S	140E	6SW
14	47381	Bronx Copper #3		10S	140E	6SW
15	47382	Bronx Copper #4		10S	140E	6SW
16	47383	Bronx Copper #5		10S	140E	6 SW SE
17	47384	Bronx Copper #6		10S	140E	6 SW SE
18	47385	Bronx Copper #7		10S	140E	6 SW SE
19	47386	Bronx Copper #8		10S	140E	7 NE NW
20	47387	Bronx Copper #9		10S	140E	7 NE NW SW
21	47388	Bronx Copper #10		10S	140E	7 SW SE
22	47375	Santa Rosa #1		10S	140E	7 NE NW
23	47376	Santa Rosa #2		10S	140E	7 NW
24	47377	Santa Rosa #3		10S	140E	7 NW
25	47378	Santa Rosa #4		10S	140E	7 NW
26	47389	Bronx Fraction		10S	140E	7 NE NW

Form MCF114
Revised July 2014

This form is available from the Arizona Geological Survey and may be reproduced.

United States Department of the Interior
Bureau of Land Management
 DIV OF LANDS, MINRLS & ENERGY
 ONE N CENTRAL AVE
 PHOENIX, AZ 85004 -4427
 Phone: 602-417-9200

Receipt

No: 3641945

Transaction #: 3745893		<i>Ac 782 (2017)</i> ENTERED AUG 29 2016
Date of Transaction: 08/26/2016		
CUSTOMER:		
PAT GAONA 4924 E CASPER ST MESA, AZ 85205-7216 US		

LINE #	QTY	DESCRIPTION	REMARKS	UNIT PRICE	TOTAL
1	1.00	LOCATABLE MINERALS / MINING CLAIMS- NOT NEW-UNADJUD, ONE AUTH NO. ONLY / MINING CLAIM MONEY RECEIVED CASES: AMC116478/\$4030.00	MAINT 2017/26	- n/a -	4030.00
TOTAL:					\$4,030.00

PAYMENT INFORMATION			
1	AMOUNT:	4030.00	POSTMARKED: N/A
	TYPE:	CHECK	RECEIVED: 08/26/2016
	CHECK NO:	4468	
	NAME:	GAONA, PAT 4924 E CASPER ST MESA AZ 85205-7216 US	

REMARKS

This receipt was generated by the automated BLM Collections and Billing System and is a paper representation of a portion of the official electronic record contained therein.

116478

47375

MAINTENANCE FEE PAYMENT

Claimant Name: PAT GAONA
 Address: 4924 E Casper St
 City: Mesa State: AZ Zip: 85205
 Telephone: 480-694-0596
 E-mail address: PATGAONA06@hotmail.com
 Signature: [Signature]

RECEIVED
 BLM AZ STATE OFFICE
 PHOENIX, ARIZONA
 2015 AUG 31 A 11:54
 BLM
 Date
 Stamp

Check here if this is a change of address.

LINE NO.	AMC NUMBER	CLAIM/SITE NAME	COUNTY RECORDER DATA (If available)	TWP	RNG	SEC
1	116478	GAP #1		10S	140E	006SW
2	116479	GAP #2		10S	140E	6 SW
3	116480	GAP #3		10S	140E	6 SW
4	116481	GAP #4		10S	140E	6 SLD SE
5	116482	GAP #5		10S	140E	6 SLD SE
6	116483	GAP #6		10S	140E	6 SE
7	116484	GAP #7		10S	140E	6 NE SE
8	47390	Moly B DENUM #1		10S	130E	15E
9	47391	Moly B DENUM #2		10S	130E	15E
10	47392	Moly B DENUM #3		10S	130E	15E

List additional claims on Form MCF114.

Bureau of Land Management
 Arizona State Office
www.blm.gov/az/

No. of Claims*: 26 x \$155 = 4,038
 Check No: 0603012413 TM
 Receipt No.: 3381429
 For BLM Use Only

* \$155 per lode mining claim, mill site, or tunnel site; and \$155 for each 20 acres or portion thereof for each placer mining claim.

Form: MCF112
Revised July 2014

This form is available from the Arizona Geological Survey and may be reproduced.

ENTERED
 SEP 02 2015
 BY: Ram

SUPPLEMENTAL ATTACHMENT

May be used with the following forms for listing additional mining claims:

Check One.

- Affidavit of Performance of Annual Work
- Maintenance Fee Payment
- Notice of Intent to Hold Mining Claims
- Notice of Non-Liability for Labor and Materials Furnished
- Quit claim Deed

RECEIVED
BLM AZ STATE OFFICE
2015 AUG 31 A 11:54
PHOENIX, ARIZONA

BLM
Date
Stamp

LINE NO.	AMC NUMBER	CLAIM/SITE NAME	COUNTY RECORDER DATA (if available)	TWP	RNG	SEC
11	47393	Moly BDE Num #4		10S	130E	15E
12	47379	BRONX Copper #1		10S	140E	6SW
13	47380	BRONX Copper #2		10S	140E	6SW
14	47381	BRONX Copper #3		10S	140E	6SW
15	47382	BRONX Copper #4		10S	140E	6SW
16	47383	BRONX Copper #5		10S	140E	6 SW SE
17	47384	BRONX Copper #6		10S	140E	6 SW SE
18	47385	BRONX Copper #7		10S	140E	6 SW SE
19	47386	BRONX Copper #8		10S	140E	7 NE NW
20	47387	BRONX Copper #9		10S	140E	7 NE NW SW
21	47388	BRONX Copper #10		10S	140E	7 SW SE
22	47375	SANTA ROSA #1		10S	140E	7 NE NW
23	47376	SANTA ROSA #2		10S	140E	7 NW
24	47377	SANTA ROSA #3		10S	140E	7 NW
25	47378	SANTA ROSA #4		10S	140E	7 NW
26	47389	BRONX FRACTION		10S	140E	7 NE NW

Form MCF114
Revised July 2014

This form is available from the Arizona Geological Survey and may be reproduced.

**United States Department of the Interior
Bureau of Land Management
LANDS/RECREATION & PLANNING
ONE N CENTRAL AVE
PHOENIX, AZ 85004 -2203
Phone: 602-417-9200**

Receipt

No: 3381429

Transaction #: 3479728	
Date of Transaction: 08/31/2015	
CUSTOMER:	
PAT GAONA 4924 E CASPER ST MESA, AZ 85205-7216 US	

LINE #	QTY	DESCRIPTION	REMARKS	UNIT PRICE	TOTAL
1	1.00	LOCATABLE MINERALS / MINING CLAIMS- NOT NEW-UNADJUD, ONE AUTH NO. ONLY / MINING CLAIM MONEY RECEIVED CASES: AMC116478/\$4030.00	MAINT 2016/26	- n/a -	4030.00
TOTAL:					\$4,030.00

PAYMENT INFORMATION					
1	AMOUNT:	4030.00	POSTMARKED:	N/A	
	TYPE:	CHECK	RECEIVED:	08/31/2015	
	CHECK NO:	0603012413			
	NAME:	GAONA, PAT 4924 E CASPER ST MESA AZ 85205-7216 US			

REMARKS

This receipt was generated by the automated BLM Collections and Billing System and is a paper representation of a portion of the official electronic record contained therein.

ENTERED
SEP 02 2015
BK *RAM*

Authorized Date 10/07/2014

AZ BLM REFUND \$190 TO RICHARD G. AMADO FOR

Instructions to Accounts OVERPAYMENT OF 2015 MAINTENANCE FEES. RECEIPT #3119343.
RE.

Login ID 4105

Entry Date 10/07/2014

Total Amount \$190.00

116484

47375

421068

423199

355385

MAINTENANCE FEE PAYMENT

Claimant Name: RICHARD G. AMADO
 Address: P.O. Box 2879
 City: Chobe State: AZ Zip: 85502
 Telephone: (928) 425-4178
 E-mail address:
 Signature: Richard G Amado

Check here if this is a change of address.

RECEIVED
 BLM AZ STATE OFFICE
 PHOENIX, ARIZONA
 2014 AUG 27 P 12:04
 BLM
 Date
 Stamp

LINE NO.	AMC NUMBER	CLAIM/SITE NAME	COUNTY RECORDER DATA (If available)	TWP	RNG	SEC
1		EXHIBIT STAR ROUTE AND	MAJOR METALS	105	13E	6
2	"A"	CLAIMS			714E	
3						
4						
5						
6						
7						
8						
9						
10						

List additional claims on Form MCF114.

Bureau of Land Management
 Arizona State Office
 www.blm.gov/az/

No. of Claims: 26 ¹⁵⁵ x \$140 = 4,495
 Check No: CASH Init. FMC
 Receipt No.: 3114129
 For BLM Use Only

Form: MCF112
 - Revised July 2009 -

This form is available from the Arizona Department of Mines and Mineral Resources and may be reproduced.

RE 10/2/14
\$190 refund authorized
for overpayment of 2015
MKS by addtl payment
recd timely 9/2/14

ENTERED
 SEP 02 2014
 BY: AT

EXHIBIT A

All of those certain unpatented mining claims located in the Globe mining district, Gila County, State of Arizona and more particularly described as follows:

Claim Name	AMC No.	Recording Information/Gila County Recorder			
		Book/Docket	Page	Fee No.	Date
GAP #1	116478	519	553	462896	11/19/80
GAP #2	116479	519	555	462897	11/19/80
GAP #3	116480	519	557	462898	11/19/80
GAP #4	116481	519	559	462899	11/19/80
GAP #5	116482	519	561	462900	11/19/80
GAP #6	116483	519	563	462901	11/19/80
GAP #7	116484	519	565	462902	11/19/80
Molybdenum #1	47390	50	179		7/1/53
Molybdenum #2	47391	50	180		7/1/53
Molybdenum #3	47392	50	181		7/1/53
Molybdenum #4	47393	50	182		7/1/53
Bronx Copper #1	47379	50	183		7/1/53
Bronx Copper #2	47380	50	184		7/1/53
Bronx Copper #3	47381	50	185		7/1/53
Bronx Copper #4	47382	50	186		7/1/53
Bronx Copper #5	47383	50	187		7/1/53
Bronx Copper #6	47384	50	188		7/1/53
Bronx Copper #7	47385	50	189		7/1/53
Bronx Copper #8	47386	50	218		11/12/53
Bronx Copper #9	47387	50	217		11/12/53
Bronx Copper #10	47388	50	216		11/12/53
Santa Rosa #1	47375	50	190		7/1/53
Santa Rosa #2	47376	50	191		7/1/53
Santa Rosa #3	47377	50	192		7/1/53
Santa Rosa #4	47378	50	193		7/1/53
Bronx Fraction	47389	1	1		12/10/53

26

RECEIVED
M AZ STATE OFFICE
2014 AUG 27 P 12: 04
PHOENIX, ARIZONA

EXHIBIT A

LEGAL DESCRIPTION

All of that portion of Section 6, Township 1 South, Range 14 East, G&SRB&M, Gila County, Arizona, being more particularly described as follows:

Beginning at the Southwest corner of the Molybdenum No. 4 mining claim, from which the Southwest corner of Section 6 bears South 58 degrees 41 minutes 45 seconds West 851.67 feet, said corner being THE TRUE POINT OF BEGINNING;

Thence South 57 degrees 30 minutes West 600.00 feet to the Southwest corner of the Sleeping Beauty mining claim;

Thence North 32 degrees 30 minutes West 1500.00 feet to the Northwest corner of the Sleeping Beauty mining claim;

Thence North 57 degrees 30 minutes East 600.00 feet to the Northeast corner of the Sleeping Beauty mining claim;

Thence North 32 degrees 30 minutes West 900.00 feet to the Northwest corner of the Molybdenum No. 1 mining claim;

Thence North 57 degrees 30 minutes East 3000.00 feet to the Northeast corner of the Bronx Copper No.1 mining claim;

Thence South 32 degrees 30 minutes East 400.00 feet to the Northwest Corner of the Bronx Copper No. 7 mining claim;

Thence North 57 degrees 30 minutes East 3000.00 feet to the Northeast corner of the Bronx Copper No. 10 mining claim;

Thence South 32 degrees 30 minutes East 1800.00 feet to the Southeast corner of the Bronx Copper No. 8 mining claim;

Thence South 57 degrees 30 minutes West 1500.00 feet to the Southwest corner of the Bronx Copper No. 8 mining claim;

Thence South 32 degrees 30 minutes East 1400.00 feet to the Southeast corner of the Santa Rosa No. 3 mining claim;

Thence South 57 degrees 30 minutes West 3000.00 feet to the Southwest corner of the Santa Rosa No. 4 mining claim;

Thence South 57 degrees 30 minutes West 1500.00 feet to the Southwest corner of the Black

RECEIVED
TAMM STATE OFFICE
2014 AUG 27 PM 12:04
PHOENIX, ARIZONA

Beauty mining claim;

Thence North 32 degrees 30 minutes West 600.00 feet to the Northwest corner of the Black Beauty mining claim;

Thence North 57 degrees 30 minutes East 1500.00 feet to the Northeast corner of the Black Beauty mining claim;

Thence North 32 degrees 30 minutes West 600.00 feet to the Southeast corner of the Molybdenum No. 4 mining claim;

Thence South 57 degrees 30 minutes West 1500.00 feet to the Southwest corner of the Molybdenum No. 4 mining claim and THE TRUE POINT OF BEGINNING.

Together with the follow mining claims being more particularly described as follows (including all portions of said mining claims that extend outside said Section 6):

Beginning at the Southwest corner of the GAP No. 1 mining claim from which the Southwest corner of said Section 6 bears South 20 degrees 03 minutes 45 seconds West 3779.78 feet; said corner being THE TRUE POINT OF BEGINNING;

Thence North 25 degrees 03 minutes 30 seconds West 1500.00 feet to the Northwest corner of the GAP No. 1 mining claim;

Thence North 64 degrees 56 minutes 30 seconds East 4200.00 feet to the Northeast corner of the GAP No. 7 mining claim;

Thence South 25 degrees 03 minutes 30 seconds East 1500.00 feet to the Southeast corner of the GAP No.7 mining claim;

Thence South 64 degrees 56 minutes 30 seconds West 4200.00 feet to the Southwest corner of the GAP No. 1 mining claim and THE TRUE POINT OF BEGINNING.

Excluding from all of the foregoing properties all lands to which fee title has been properly patented by the United States of America to Carlota Copper Company or its predecessors in interest prior to the date of this Quitclaim Deed.

RECEIVED
M AZ STATE OFFICE
2014 AUG 27 P 12:04
PHOENIX, ARIZONA

MAINTENANCE FEE PAYMENT

Claimant Name: RICHARD G. AMADO

Address: P.O. Box 2879

City: Globe State: AZ Zip: 85502

Telephone: (928) 425-4178

E-mail address: _____

Signature: Richard G. Amado

Check here if this is a change of address.

RECEIVED
 BLM AZ STATE OFFICE
 PHOENIX, ARIZONA
 2014 AUG 27 P 12 05
 BLM
 Date
 Stamp

LINE NO.	AMC NUMBER	CLAIM/SITE NAME	COUNTY RECORDER DATA (if available)	TWP	RNG	SEC
1	AMC 421068	Silver Bell Claim	2012-015268	T3N	R1E	4
2			# 12-9618			
3						
4						
5						
6						
7						
8						
9						
10						

List additional claims on Form MCF114.

Bureau of Land Management
 Arizona State Office
 www.blm.gov/az/

No. of Claims: 1 x ~~\$140~~¹⁵⁵ = _____
 Check No: _____ Init. _____
 Receipt No.: _____
 For BLM Use Only

Form: MCF112
 Revised July 2009

This form is available from the Arizona Department of Mines and Mineral Resources and may be reproduced.

MAINTENANCE FEE PAYMENT

Claimant Name: RICHARD G. AMADO

Address: P.O. BX. 2879

City: Globe State: AZ Zip: 85502

Telephone: (928) 425-4178

E-mail address:

Signature: Richard G. Amado

Check here if this is a change of address.

RECEIVED
 BLM AZ STATE OFFICE
 2014 AUG 27 P 12:05
 PHOENIX, ARIZONA
 BLM
 Date
 Stamp

LINE NO.	AMC NUMBER	CLAIM/SITE NAME	COUNTY RECORDER DATA (if available)	TWP	RNG	SEC
1	AMC 423199	DON TRIND	2013-002604 # 13-1686	T2N	R14E	33
2						
3						
4						
5						
6						
7						
8						
9						
10						

List additional claims on Form MCF114.

Bureau of Land Management
Arizona State Office
www.blm.gov/az/

No. of Claims: 1 x ~~\$140~~ ¹³⁵ = _____
 Check No: _____ Init. _____
 Receipt No.: _____
For BLM Use Only

Form: MCF112
 Revised July 2009

This form is available from the **Arizona Department of Mines and Mineral Resources** and may be reproduced.

MAINTENANCE FEE PAYMENT

Claimant Name: Richard G. Amado
 Address: P.O. Box 2879
 City: Globe State: AZ Zip: 85502
 Telephone: (928) 425-4178
 E-mail address: _____
 Signature: Richard G. Amado

Check here if this is a change of address.

RECEIVED
 I M AZ STATE OFFICE
 2014 AUG 27 P 12:06
 PHOENIX, ARIZONA
 BLM
 Date
 Stamp

*No payment for these two claims
 add'l pmt received*

LINE NO.	AMC NUMBER	CLAIM/SITE NAME	COUNTY RECORDER DATA (If available)	TWP	RNG	SEC
1	355386	BLACK BEAUTY	1998/15311	10S	14E	6
2	355387	SLEEPING BEAUTY	1998/16086	10S	13E 14E	1 6
3	355388	WEDGE SLIVER	1998/16732	10S	14E	6
4						
5						
6						
7						
8						
9						
10						

List additional claims on Form MCF114.

Bureau of Land Management
Arizona State Office
 www.blm.gov/az/

No. of Claims: 3 x ~~\$140~~^{\$55} = _____
 Check No: _____ Init. _____
 Receipt No.: _____
For BLM Use Only

Form: MCF112
 Revised July 2009

This form is available from the **Arizona Department of Mines and Mineral Resources** and may be reproduced.

United States Department of the Interior
Bureau of Land Management
 LANDS/RECREATION & PLANNING
 ONE N CENTRAL AVE
 PHOENIX, AZ 85004 -2203
 Phone: 602-417-9200

Receipt

No: 3114129

Transaction #: 3205862	
Date of Transaction: 08/27/2014	
CUSTOMER:	
RICHARD G AMADO PO BOX 2879 GLOBE, AZ 85502-2879 US	

LINE #	QTY	DESCRIPTION	REMARKS	UNIT PRICE	TOTAL
1	1.00	LOCATABLE MINERALS / MINING CLAIMS- NOT NEW-UNADJUD, ONE AUTH NO. ONLY / MINING CLAIM MONEY RECEIVED CASES: AMC116478/\$4495.00	MAINT 2015/29	- n/a -	4495.00
TOTAL:					\$4,495.00

*31 #5
Net
2.9
-50 =
backs
paid for
2 claims*

PAYMENT INFORMATION			
1	AMOUNT:	4495.00	POSTMARKED: N/A
	TYPE:	CASH	RECEIVED: 08/27/2014
	NAME:	AMADO, RICHARD G PO BOX 2879 GLOBE AZ 85502-2879 US	

REMARKS

This receipt was generated by the automated BLM Collections and Billing System and is a paper representation of a portion of the official electronic record contained therein.

United States Department of the Interior
Bureau of Land Management
 LANDS/RECREATION & PLANNING
 ONE N CENTRAL AVE
 PHOENIX, AZ 85004 -2203
 Phone: 602-417-9200

Receipt

No: 3114129

Transaction #: 3205862	
Date of Transaction: 08/27/2014	
CUSTOMER:	
RICHARD G AMADO PO BOX 2879 GLOBE, AZ 85502-2879 US	

LINE #	QTY	DESCRIPTION	REMARKS	UNIT PRICE	TOTAL
1	1.00	LOCATABLE MINERALS / MINING CLAIMS- NOT NEW-UNADJUD, ONE AUTH NO. ONLY / MINING CLAIM MONEY RECEIVED CASES: AMC116478/\$4495.00	MAINT 2015/29	- n/a -	4495.00
TOTAL:					\$4,495.00

PAYMENT INFORMATION			
1	AMOUNT:	4495.00	POSTMARKED: N/A
	TYPE:	CASH	RECEIVED: 08/27/2014
	NAME:	AMADO, RICHARD G PO BOX 2879 GLOBE AZ 85502-2879 US	

REMARKS

This receipt was generated by the automated BLM Collections and Billing System and is a paper representation of a portion of the official electronic record contained therein.

2015/29 = 4495.00

26

31x 155 = 4805
 - 4495
 owed 310

sent
 500
 - 310 pd for 2 claims
 \$ 190 Refund

26 x 155 = 4030.00

United States Department of the Interior
Bureau of Land Management
 LANDS/RECREATION & PLANNING
 ONE N CENTRAL AVE
 PHOENIX, AZ 85004 -2203
 Phone: 602-417-9200

Receipt

No: 3119343

Transaction #: 3211153	
Date of Transaction: 09/02/2014	
CUSTOMER:	
RICHARD G AMADO PO BOX 2879 GLOBE, AZ 85502-2879 US	

LINE #	QTY	DESCRIPTION	REMARKS	UNIT PRICE	TOTAL
1	1.00	LOCATABLE MINERALS / MINING CLAIMS- NOT NEW-UNADJUD, ONE AUTH NO. ONLY / MINING CLAIM MONEY RECEIVED CASES: AMC355386/\$500.00	MAINT FEE PYMNT (5) 2015	- n/a -	500.00
TOTAL:					\$500.00

PAYMENT INFORMATION					
1	AMOUNT:	500.00	POSTMARKED:	08/28/2014	
	TYPE:	CHECK	RECEIVED:	08/29/2014	
	CHECK NO:	17039492569			
	NAME:	AMADO, RICHARD G PO BOX 2879 GLOBE AZ 85502-2879 US			

REMARKS

This receipt was generated by the automated BLM Collections and Billing System and is a paper representation of a portion of the official electronic record contained therein.

\$190 refund authorized for overpayment of 2015 adit maintenance fees rec'd 9/2/14 timely R2 10/2/14

United States Department of the Interior
Bureau of Land Management
 LANDS/RECREATION & PLANNING
 ONE N CENTRAL AVE
 PHOENIX, AZ 85004 -2203
 Phone: 602-417-9200

Receipt

No: 3119343

Transaction #: 3211153	
Date of Transaction: 09/02/2014	
CUSTOMER:	
RICHARD G AMADO PO BOX 2879 GLOBE, AZ 85502-2879 US	

LINE #	QTY	DESCRIPTION	REMARKS	UNIT PRICE	TOTAL
1	1.00	LOCATABLE MINERALS / MINING CLAIMS- NOT NEW-UNADJUD, ONE AUTH NO. ONLY / MINING CLAIM MONEY RECEIVED CASES: AMC355386/\$500.00	MAINT FEE PYMNT (5) 2015	- n/a -	500.00
TOTAL:					\$500.00

PAYMENT INFORMATION					
1	AMOUNT:	500.00	POSTMARKED:	08/28/2014	
	TYPE:	CHECK	RECEIVED:	08/29/2014	
	CHECK NO:	17039492569			
	NAME:	AMADO, RICHARD G PO BOX 2879 GLOBE AZ 85502-2879 US			

REMARKS

This receipt was generated by the automated BLM Collections and Billing System and is a paper representation of a portion of the official electronic record contained therein.

4995 4805
 #190 4030
 775

Message:

31 ROWS RETRIEVED

CBS Export Results Report

Include Resolved Records

Record Status

Error Records (E/M/I)

Accepted Records (A/W)

"On Hold" Records (H)

Records (for s/n or receipt nr)

Sorted, No Results From CBS

New (not yet exported)

Enter export Date (mm/dd/yyyy) | ALL

Serial Number match (optional) |

Receipt Nr (optional) | 3114129

Export Nr (exclusive) |

LR2000 User (defaults to login) | ALL

Query

Reset

Search Criteria

Responsible Area (Errors Only)

User (U,X)

Programmer (P,X)

All (U,P,X)

User Guide

Printable Format (legal/landscape)

	Resend?	Export Nr	A/D	Serial Nr	Mult	Code	S Amount	Remarks	Receipt Nr	LR2000 User	#Msg	Resolved?	OK	Stat	Area	CBS Msg 1	Stat2	Area	Msg 2	CBS 392 ID	392 S Amt	Action Update Date	Resend	Resend Orig	Export Date
1	<input type="checkbox"/>	4736435	A	AMC116478		782	155.00	2015;S155	3114129	ATHROWER	1	<input type="checkbox"/>		A	ACCP					2089017	4495.00	8/30/2014 14:12			8/30/2014
2	<input type="checkbox"/>	4736436	A	AMC116479		782	155.00	2015;S155	3114129	ATHROWER	1	<input type="checkbox"/>		A	ACCP					2089017	4495.00	8/30/2014 14:12			8/30/2014
3	<input type="checkbox"/>	4736437	A	AMC116480		782	155.00	2015;S155	3114129	ATHROWER	1	<input type="checkbox"/>		A	ACCP					2089017	4495.00	8/30/2014 14:12			8/30/2014
4	<input type="checkbox"/>	4736438	A	AMC116481		782	155.00	2015;S155	3114129	ATHROWER	1	<input type="checkbox"/>		A	ACCP					2089017	4495.00	8/30/2014 14:12			8/30/2014
5	<input type="checkbox"/>	4736439	A	AMC116482		782	155.00	2015;S155	3114129	ATHROWER	1	<input type="checkbox"/>		A	ACCP					2089017	4495.00	8/30/2014 14:12			8/30/2014
6	<input type="checkbox"/>	4736440	A	AMC116483		782	155.00	2015;S155	3114129	ATHROWER	1	<input type="checkbox"/>		A	ACCP					2089017	4495.00	8/30/2014 14:12			8/30/2014
7	<input type="checkbox"/>	4736441	A	AMC116484		782	155.00	2015;S155	3114129	ATHROWER	1	<input type="checkbox"/>		A	ACCP					2089017	4495.00	8/30/2014 14:12			8/30/2014
8	<input type="checkbox"/>	4736442	A	AMC47375		782	155.00	2015;S155	3114129	ATHROWER	1	<input type="checkbox"/>		A	ACCP					2089017	4495.00	8/30/2014 14:13			8/30/2014
9	<input type="checkbox"/>	4736443	A	AMC47376		782	155.00	2015;S155	3114129	ATHROWER	1	<input type="checkbox"/>		A	ACCP					2089017	4495.00	8/30/2014 14:13			8/30/2014
10	<input type="checkbox"/>	4736444	A	AMC47377		782	155.00	2015;S155	3114129	ATHROWER	1	<input type="checkbox"/>		A	ACCP					2089017	4495.00	8/30/2014 14:13			8/30/2014
11	<input type="checkbox"/>	4736445	A	AMC47378		782	155.00	2015;S155	3114129	ATHROWER	1	<input type="checkbox"/>		A	ACCP					2089017	4495.00	8/30/2014 14:13			8/30/2014
12	<input type="checkbox"/>	4736446	A	AMC47379		782	155.00	2015;S155	3114129	ATHROWER	1	<input type="checkbox"/>		A	ACCP					2089017	4495.00	8/30/2014 14:13			8/30/2014
13	<input type="checkbox"/>	4736447	A	AMC47380		782	155.00	2015;S155	3114129	ATHROWER	1	<input type="checkbox"/>		A	ACCP					2089017	4495.00	8/30/2014 14:13			8/30/2014
14	<input type="checkbox"/>	4736448	A	AMC47381		782	155.00	2015;S155	3114129	ATHROWER	1	<input type="checkbox"/>		A	ACCP					2089017	4495.00	8/30/2014 14:13			8/30/2014
15	<input type="checkbox"/>	4736449	A	AMC47382		782	155.00	2015;S155	3114129	ATHROWER	1	<input type="checkbox"/>		A	ACCP					2089017	4495.00	8/30/2014 14:13			8/30/2014
16	<input type="checkbox"/>	4736450	A	AMC47383		782	155.00	2015;S155	3114129	ATHROWER	1	<input type="checkbox"/>		A	ACCP					2089017	4495.00	8/30/2014 14:13			8/30/2014
17	<input type="checkbox"/>	4736451	A	AMC47384		782	155.00	2015;S155	3114129	ATHROWER	1	<input type="checkbox"/>		A	ACCP					2089017	4495.00	8/30/2014 14:13			8/30/2014
18	<input type="checkbox"/>	4736452	A	AMC47385		782	155.00	2015;S155	3114129	ATHROWER	1	<input type="checkbox"/>		A	ACCP					2089017	4495.00	8/30/2014 14:13			8/30/2014
19	<input type="checkbox"/>	4736453	A	AMC47386		782	155.00	2015;S155	3114129	ATHROWER	1	<input type="checkbox"/>		A	ACCP					2089017	4495.00	8/30/2014 14:13			8/30/2014
20	<input type="checkbox"/>	4736454	A	AMC47387		782	155.00	2015;S155	3114129	ATHROWER	1	<input type="checkbox"/>		A	ACCP					2089017	4495.00	8/30/2014 14:13			8/30/2014

8/29/14 3119343

CBS Export Results Report

Handwritten notes: (AH), (MO), 17039492570 \$275, 17039492569 \$500, Responsible Area (Errors Only), User (U,X), Programmer (P,X), All (U,P,X)

Include Resolved Records

Record Status Search Criteria
Error Records (E/M/I) Enter export Date (mm/dd/yyyy) ALL
Accepted Records (A/W) Serial Number match (optional)
"On Hold" Records (H) Receipt Nr (optional) 3114129
All Records (for s/n or receipt nr) Export Nr (exclusive)
Exported, No Results From CBS LR2000 User (defaults to login) ALL
New (not yet exported) Query Reset User Guide

Table with columns: Resend?, Export Nr, A/D, Serial Nr, Mult, Code, Amount, Remarks, Receipt Nr, LR2000 User, #Msg, Resolved?, OK, Stat1, Area, CBS Msg 1, Stat2, Area, Msg 2, CBS 392 ID, 392 S Amt, Action Update Date, Resend, Resend Orig, Export Date. Rows 13-30.

8/27/14 = 4495.00 (29)
9/2/14 = 500.00 (05)

3119343 maint

421068 31193

8/27
8/29

CBS Export Results Report

Include Resolved Records

Record Status

- Error Records (E/M/I)
- Accepted Records (A/W)
- "On Hold" Records (H)
- All Records (for s/n or receipt nr)
- Exported, No Results From CBS
- New (not yet exported)

Search Criteria

Enter export Date (mm/dd/yyyy)
 Serial Number match (optional)
 Receipt Nr (optional)
 Export Nr (exclusive)
 LR2000 User (defaults to login)

Responsible Area (Errors Only)

- User (U,X)
- Programmer (P,X)
- All (U,P,X)

[User Guide](#)

[Printable Format \(legal/landscape\)](#)

Resend?	Export Nr	A/D	Serial Nr	Multi	Code	S Amount	Remarks	Receipt Nr	LR2000 User	#Msg	Resolved?	OK	Stat1	Area	CBS Msg 1	Stat2	Area	Msg 2	CBS 392 ID	392 S Amt	Action Update Date	Resend	Resend Orig	Export Date
	4759452	A	AMC355387		782	155.00	2015;S155	3119343	PAULINEB	1	<input type="checkbox"/>		A		ACCPT				2093490	500.00	9/3/2014 13:26			9/3/2014
	4759453	A	AMC355388		782	155.00	2015;S155	3119343	PAULINEB	1	<input type="checkbox"/>		A		ACCPT				2093490	500.00	9/3/2014 13:26			9/3/2014

AMC 47375
 AMC 116 478

MAINTENANCE FEE PAYMENT

Claimant Name: ^{PAT} ~~LIPE~~ GAONA
 Address: 4924 E CRISPER ST
 City: Mesa State: AZ Zip: 85205
 Telephone: _____
 E-mail address: _____
 Signature: [Signature]

RECEIVED
 BLM ARIZONA STATE OFFICE
 2013 AUG 22 A 11:35
 PHOENIX, ARIZONA
 BLM Date Stamp

Check here if this is a change of address.

LINE NO.	AMC NUMBER	CLAIM/SITE NAME	COUNTY RECORDER DATA (If available)	TWP	RNG	SEC
1	116478	GAP #1		10S	140E	006SW
2	116479	GAP #2		10S	140E	6SW
3	116480	GAP #3		10S	140E	6SW
4	116481	GAP #4		10S	140E	6 SW SE
5	116482	GAP #5		10S	140E	6 SW SE
6	116483	GAP #6		10S	140E	6 SE
7	116484	GAP #7		10S	140E	6 NE SE
8	47390	MOLY BDENUM #1	ENTERED AUG 28 2013	10S	130E	1SE
9	47391	MOLY BDENUM #2		10S	130E	1SE
10	47392	MOLY BDENUM #3		10S	130E	1SE
				10S	130E	1SE

List additional claims on Form MCF114.

10/SC

Bureau of Land Management
 Arizona State Office
 www.blm.gov/az/

No. of Claims: 26 x \$140 = 3640
 Check No: 4207 Init. SC
 Receipt No.: 2862125
 For BLM Use Only

Form: MCF112
 Revised July 2009

This form is available from the Arizona Department of Mines and Mineral Resources and may be reproduced.

SUPPLEMENTAL ATTACHMENT

May be used with the following forms for listing additional mining claims:
Check One.

- Affidavit of Performance of Annual Work
- Maintenance Fee Payment
- Notice of Intent to Hold Mining Claims
- Notice of Non-Liability for Labor and Materials Furnished

RECEIVED
MINERAL STATE OFFICE
2013 AUG 22 A 11 35
PHOENIX, ARIZONA

BLM
Date
Stamp

LINE NO.	AMC NUMBER	CLAIM/SITE NAME	COUNTY RECORDER DATA (If available)	TWP	RNG	SEC
11	47393	MOLYBDENUM #4		10S	130E	1SE
12	47379	BRONX COPPER #1		10S	140E	6SW
13	47380	BRONX COPPER #2		10S	140E	6SW
14	47381	BRONX COPPER #3		10S	140E	6SW
15	47382	BRONX COPPER #4		10S	140E	6SW
16	47383	BRONX COPPER #5		10S	140E	6SW SE
17	47384	BRONX COPPER #6		10S	140E	6SW SE
18	47385	BRONX COPPER #7		10S	140E	6SW SE
19	47386	BRONX COPPER #8		10S	140E	7NE NW
20	47387	BRONX COPPER #9		10S	140E	7NE SW SE
21	47388	BRONX COPPER #10		10S	140E	7SW SE
22	47375	SANTA ROSA #1		10S	140E	7NE NW
23	47376	SANTA ROSA #2		10S	140E	7NW
24	47377	SANTA ROSA #3		10S	140E	7NW
25	47378	SANTA ROSA #4		10S	140E	7NW
26	47389	BRONX FRACTION		10S	140E	7NE NW

16/50

Form MCF114
Revised June 2005

United States Department of the Interior
Bureau of Land Management
 LANDS/RECREATION & PLANNING
 ONE N CENTRAL AVE
 PHOENIX, AZ 85004 -2203
 Phone: 602-417-9200

Receipt

No: 2862125

Transaction #: 2948012	
Date of Transaction: 08/22/2013	
CUSTOMER:	
PAT GAONA 4924 E CASPER ST MESA, AZ 85205 US	

LINE #	QTY	DESCRIPTION	REMARKS	UNIT PRICE	TOTAL
1	1.00	LOCATABLE MINERALS / MINING CLAIMS- NOT NEW-UNADJUD, ONE AUTH NO. ONLY / MINING CLAIM MONEY RECEIVED CASES: AMC116478/\$3640.00	MAINT 2014 (26)	- n/a -	3640.00
TOTAL:					\$3,640.00

PAYMENT INFORMATION			
1	AMOUNT:	3640.00	POSTMARKED: N/A
	TYPE:	CHECK	RECEIVED: 08/22/2013
	CHECK NO:	4207	
	NAME:	GAONA, PAT 4924 E CASPER ST MESA AZ 85205 US	

REMARKS

This receipt was generated by the automated BLM Collections and Billing System and is a paper representation of a portion of the official electronic record contained therein.

AMC 116 478

AMC 473 75

MAINTENANCE FEE PAYMENT

Claimant Name: LEONARD C HARDY
Address: 3134 E REDFIELD RD.
City: GILBERT State: AZ Zip: 85234
Telephone: 480-510-3944
E-mail address: LCRA16HARDY@gmail.com
Signature: Leonard C Hardy

Check here if this is a change of address.

RECEIVED
BLM AZ STATE OFFICE
2012 AUG 23 A 10: 22
PHOENIX, ARIZONA
BLM
Date
Stamp

LINE NO.	AMC NUMBER	CLAIM/SITE NAME	COUNTY RECORDER DATA (If available)	TWP	RNG	SEC
1	116478	GAP # 1	519/553	10S	140E	006SW
2	116479	GAP # 2	519/555	10S	140E	6SW
3	116480	GAP # 3	519/557	10S	140E	6SW
4	116481	GAP # 4	519/559	10S	140E	6 SW SE
5	116482	GAP # 5	519/561	10S	140E	6 SW SE
6	116483	GAP # 6	519/563	10S	140E	6SE
7	116484	GAP # 7	519/565	10S	140E	6 NE SE
8	47390	MOLYBDENUM #1	50/179	10S	130E	1SE
9	47391	MOLYBDENUM #2	50/180	10S	130E	1SE
10	47392	MOLYBDENUM #3	50/181	10S	130E	1SE

List additional claims on Form MCF114.

Bureau of Land Management
Arizona State Office
www.blm.gov/az/

No. of Claims: 26 x \$140 = 3640
Check No: 3631 Init. SC
Receipt No.: 2638197
For BLM Use Only

Form: MCF112
Revised July 2009

This form is available from the Arizona Department of Mines and Mineral Resources and may be reproduced.

9/4/2012
ENTERED INTO COMPUTER 15

SUPPLEMENTAL ATTACHMENT

May be used with the following forms for listing additional mining claims:

Check One.

- Affidavit of Performance of Annual Work
- Maintenance Fee Payment
- Notice of Intent to Hold Mining Claims
- Notice of Non-Liability for Labor and Materials Furnished

RECEIVED
BLM AZ STATE OFFICE
2012 AUG 23 A 10:22
PHOENIX, ARIZONA

BLM
Date
Stamp

LINE NO.	AMC NUMBER	CLAIM/SITE NAME	COUNTY RECORDER DATA (If available)	TWP	RNG	SEC
11	47393	MOLYBDENUM #4	50/182	10S	130E	1SE
12	47379	BRONX COPPER #1	50/183	10S	140E	6SW
13	47380	BRONX COPPER #2	50/184	10S	140E	6SW
14	47381	BRONX COPPER #3	50/185	10S	140E	6SW
15	47382	BRONX COPPER #4	50/186	10S	140E	6SW
16	47383	BRONX COPPER #5	50/187	10S	140E	6 SW SE
17	47384	BRONX COPPER #6	50/188	10S	140E	6 SW SE
18	47385	BRONX COPPER #7	50/189	10S	140E	6 SW SE
19	47386	BRONX COPPER #8	50/218	10S	140E	7 NE NW
20	47387	BRONX COPPER #9	50/217	10S	140E	7 NE NW SW SE
21	47388	BRONX COPPER #10	50/216	10S	140E	7 SW SE
22	47375	SANTA ROSA #1	50/190	10S	140E	7 NE NW
23	47376	SANTA ROSA #2	50/191	10S	140E	7 NW
24	47377	SANTA ROSA #3	50/192	10S	140E	7 NW
25	47378	SANTA ROSA #4	50/193	10S	140E	7 NW
26	47389	BRONX FRACTION		10S	140E	7 NE NW

Form MCF114
Revised June 2005

This form is available from the Arizona Department of Mines & Mineral Resources and may be reproduced.

United States Department of the Interior
 Bureau of Land Management
 LANDS/RECREATION & PLANNING
 ONE N CENTRAL AVE
 PHOENIX, AZ 85004 -2203
 Phone: 602-417-9200

Receipt

No: 2638197

Transaction #: 2718813	
Date of Transaction: 08/23/2012	
CUSTOMER:	
LEONARD HARDY 3734 E REDFIELD RD GILBERT, AZ 85234-3119 US	

LINE #	QTY	DESCRIPTION	REMARKS	UNIT PRICE	TOTAL
1	1.00	LOCATABLE MINERALS / MINING CLAIMS-NOT NEW-UNADJUD, ONE AUTH NO. ONLY / MINING CLAIM MONEY RECEIVED CASES: AMC116478/\$3640.00	MAINT (26) 2013	- n/a -	3640.00
TOTAL:					\$3,640.00

PAYMENT INFORMATION			
1	AMOUNT:	3640.00	POSTMARKED: N/A
	TYPE:	CHECK	RECEIVED: 08/23/2012
	CHECK NO:	3631	
	NAME:	HARDY, LEONARD 3734 E REDFIELD RD GILBERT AZ 85234-3119 US	

REMARKS

This receipt was generated by the automated BLM Collections and Billing System and is a paper representation of a portion of the official electronic record contained therein.

AMC 116478

AMC 47375

MAINTENANCE FEE PAYMENT

Claimant Name: LEONARD C. HARDY
 Address: 3734 E REDFIELD RD.
 City: GILBERT State: AZ Zip: 85234
 Telephone: 480-510-3944
 E-mail address: LCRAIGHARDY@gmail.com
 Signature: Leonard C Hardy

RECEIVED
 BLM AZ STATE OFFICE
 PHOENIX, ARIZONA
 2011 AUG 23 A 11:45
 BLM Date Stamp

Check here if this is a change of address.

E-MAIL CHANGE

LINE NO.	AMC NUMBER	CLAIM/SITE NAME	COUNTY RECORDER DATA (If available)	TWP	RNG	SEC
1	116478	GAP #1		10S	140E	006 SW
2	116479	GAP #2		10S	140E	6 SW
3	116480	GAP #3		10S	140E	6 SW
4	116481	GAP #4		10S	140E	6 SW SE
5	116482	GAP #5		10S	140E	6 SW SE
6	116483	GAP #6		10S	140E	6 SE
7	116484	GAP #7		10S	140E	6 NE SE
8	47390	MOLYBDENUM #1		10S	130E	1 SE
9	47391	MOLYBDENUM #2		10S	130E	1 SE
10	47392	MOLYBDENUM #3		10S	130E	1 SE

List additional claims on Form MCF114.

No. of Claims: 26 x \$140 = \$3640.00
 Check No: 3559 Init. ASH
 Receipt No.: 2412783
 For BLM Use Only

Bureau of Land Management
 Arizona State Office
 www.blm.gov/az/

SEP 1 2011

Form: MCF112
 Revised July 2009

This form is available from the Arizona Department of Mines and Mineral Resources and may be reproduced.

SUPPLEMENTAL ATTACHMENT

May be used with the following forms for listing additional mining claims:

Check One.

- Affidavit of Performance of Annual Work
- Maintenance Fee Payment
- Notice of Intent to Hold Mining Claims
- Notice of Non-Liability for Labor and Materials Furnished

BLM
Date
Stamp

RECEIVED
STATE OFFICE
2011 AUG 23 A 11:45
PHOENIX, ARIZONA

LINE NO.	AMC NUMBER	CLAIM/SITE NAME	COUNTY RECORDER DATA (If available)	TWP	RNG	SEC
11	47393	MOCYBDENUM#4		10S	130E	1SE
12	47379	BRONX COPPER#1		10S	140E	6SW
13	47380	BRONX COPPER#2		10S	140E	6SW
14	47381	BRONX COPPER#3		10S	140E	6SW
15	47382	BRONX COPPER#4		10S	140E	6SW
16	47383	BRONX COPPER#5		10S	140E	6 SW SE
17	47384	BRONX COPPER#6		10S	140E	6 SW SE
18	47385	BRONX COPPER#7		10S	140E	6 SW SE
19	47386	BRONX COPPER#8		10S	140E	7 NE SW SE
20	47387	BRONX COPPER#9		10S	140E	7 NE SW SE
21	47388	BRONX COPPER#10		10S	140E	7 SW SE
22	47375	SANTA ROSA#1		10S	140E	7 NE NW
23	47376	SANTA ROSA#2		10S	140E	7 NN
24	47377	SANTA ROSA#3		10S	140E	7 NW
25	47378	SANTA ROSA#4		10S	140E	7 NW
26	47389	BRONX FRACTION		10S	140E	7 NE NW

Form MCF114
Revised June 2005

United States Department of the Interior
Bureau of Land Management
 LANDS/RECREATION & PLANNING
 ONE N CENTRAL AVE
 PHOENIX, AZ 85004 -2203
 Phone: 602-417-9200

Receipt

No: 2412783

Transaction #: 2488136	
Date of Transaction: 08/23/2011	
CUSTOMER:	
LEONARD HARDY 3734 E REDFIELD RD GILBERT, AZ 85234-3119 US	

LINE #	QTY	DESCRIPTION	REMARKS	UNIT PRICE	TOTAL
1	1.00	LOCATABLE MINERALS / MINING CLAIMS-NOT NEW-UNADJUD, ONE AUTH NO. ONLY / MINING CLAIM MONEY RECEIVED CASES: AMC116478/\$3640.00	MAINT FEE (26) 2012	- n/a -	3640.00
TOTAL:					\$3,640.00

PAYMENT INFORMATION			
1	AMOUNT:	3640.00	POSTMARKED: N/A
	TYPE:	CHECK	RECEIVED: 08/23/2011
	CHECK NO:	3559	
	NAME:	HARDY, LEONARD C 3734 E REDFIELD RD GILBERT AZ 85234-3119 US	

REMARKS

This receipt was generated by the automated BLM Collections and Billing System and is a paper representation of a portion of the official electronic record contained therein.

AMC 47375
 AMC 116478

MAINTENANCE FEE PAYMENT

Claimant Name: Lupe N. GAONA
 Address: P.O. Box 491
 City: MIAMI State: AZ Zip: 85539
 Telephone: 928 473 3907
 E-mail address: _____
 Signature: [Signature]

RECEIVED
 PHOENIX, ARIZONA
 2009 AUG 28 A 10: 01
 BLM
 Date
 Stamp

Check here if this is a change of address.

LINE NO.	AMC NUMBER	CLAIM/SITE NAME	COUNTY RECORDER DATA (If available)	TWP	RNG	SEC
1						
2		Please see attached				
3						
4						
5						
6						
7						
8						
9						
10						

List additional claims on Form MCF114.

Bureau of Land Management
 Arizona State Office
 www.blm.gov/az/

No. of Claims: 26 x \$140 = 3,640-
 Check No: 4472, 1940, 1162, 1163, 3410 Init. YMC
 Receipt No.: _____
 For BLM Use Only 1990196

Form: MCF112
 Revised July 2009

This form is available from the Arizona Department of Mines and Mineral Resources and may be reproduced.



AMC 1164
4737

ENTERED INTO COMPUTER
SEP 15 2008

MAINTENANCE FEE PAYMENT

Claimant Name: Lupe N. GAONA
Address: P.O. Box 491
City: MIAMI State: AZ Zip: 85539
Telephone: 928 473 3907
E-mail address: _____
Signature: Lupe N. Gaona

Check here if this is a change of address.

RECEIVED
BLM AZ STATE OFFICE
2008 AUG 27 A 11: 56
PHOENIX, ARIZONA
BLM
Date
Stamp

LINE NO.	AMC NUMBER	CLAIMS/SITE NAME	COUNTY RECORDER DATA (If available)	TWP	RNG	SEC
1	116478					
2	116479					
3	116480			PHOENIX, ARIZONA	2008 AUG 28	RECEIVED BLM AZ STATE OFFICE
4	116481					
5	116482					
6	116483					
7	116484					
8	47390					
9	47391					
10	47392					

List additional claims on Form MCF114.

Bureau of Land Management
Arizona State Office
www.az.blm.gov

No. of Claims: 26 x \$125 = 3,250
Check No: 4328, 1076 / 020, 3336 Init. CMC
Receipt No.: 1772665
For BLM Use Only

SUPPLEMENTAL ATTACHMENT

May be used with the following forms for listing additional mining claims:

Check One.

- Affidavit of Performance of Annual Work
- Maintenance Fee Payment
- Notice of Intent to Hold Mining Claims
- Notice of Non-Liability for Labor and Materials Furnished

RECEIVED
BLM AZ STATE OFFICE
2008 AUG 27 A 11:56
PHOENIX, ARIZONA

BLM
Date
Stamp

LINE NO.	AMC NUMBER	CLAIMS/SITE NAME	COUNTY RECORDER DATA (If available)	TWP	RNG	SEC
11	47393					
12	47379					
13	47380					
14	47381					
15	47382					
16	47383					
17	47384					
18	47385					
19	47386					
20	47387					
21	47388					
L 22	47375					
23	47376					
24	47377					
25	47378					
26	47389					

RECEIVED
BLM AZ STATE OFFICE
2009 AUG 28 A 10:01
PHOENIX, ARIZONA

Form MCF114
Revised June 2005

This form is available from the Arizona Department of Mines & Mineral Resources and may be reproduced.

United States Department of the Interior

Bureau of Land Management
 BUSINESS & SUPPORT SVCS DIV
 ONE N CENTRAL AVE SUITE 800
 PHOENIX, AZ 85004 -4427
 Phone: (602) 417-9200

Receipt

No:

1990196

Transaction #: 2054407	
Date of Transaction: 08/28/2009	
CUSTOMER:	LUPE N GAONA PO BOX 491 MIAMI, AZ 85539-0491 US

LINE #	QTY	DESCRIPTION	REMARKS	UNIT PRICE	TOTAL
1	1.00	LOCATABLE MINERALS / MINING CLAIMS-NOT NEW-UNADJUD, ONE AUTH NO. ONLY / MINING CLAIM MONEY RECEIVED CASES: AMC116478/\$3640.00	MAINT 2010/26	- n/a -	3640.00
TOTAL:					\$3,640.00

PAYMENT INFORMATION			
1	AMOUNT:	1444.40	POSTMARKED: N/A
	TYPE:	CHECK	RECEIVED: 08/28/2009
	CHECK NO:	1162	
	NAME:	FLORES, TONY B 347 AVENIDA DE DIAMANTE ARROYO GRANDE AZ 93420 US	
2	AMOUNT:	173.34	POSTMARKED: N/A
	TYPE:	CHECK	RECEIVED: 08/28/2009
	CHECK NO:	1163	
	NAME:	FLORES, TONY B 347 AVENIDA DE DIAMANTE ARROYO GRANDE AZ 93420 US	
3	AMOUNT:	813.00	POSTMARKED: N/A
	TYPE:	CHECK	RECEIVED: 08/28/2009
	CHECK NO:	1940	
	NAME:	GERALDINE HARDY TTEE BOX 568 KINGMAN AZ 86402 US	
4	AMOUNT:	1007.00	POSTMARKED: N/A
	TYPE:	CHECK	RECEIVED: 08/28/2009
	CHECK NO:	3410	
	NAME:	HARDY, LEONARD C 3734 E REDFIELD RD GILBERT AZ 85234 US	

5	AMOUNT:	26	POSTMARKED:	N/A
	TYPE:	CHECK	RECEIVED:	08/28/2009
	CHECK NO:	4472		
	NAME:	GAONA, LUPE N PO BOX 491 MIAMI AZ 85539-0491 US		

REMARKS

This receipt was generated by the automated BLM Collections and Billing System and is a paper representation of a portion of the official electronic record contained therein.

AMC 11648
47375

ENTERED INTO COMPUTER

SEP 15 2008

DJJ

MAINTENANCE FEE PAYMENT

Claimant Name: Lupe N. GAONA
Address: P.O. Box 491
City: MIAMI State: AZ Zip: 85539
Telephone: 928 473 3907
E-mail address: _____
Signature: Lupe N. Gaona

Check here if this is a change of address.

RECEIVED
BLM AZ STATE OFFICE
2008 AUG 27 A 11:56
PHOENIX, ARIZONA
BLM
Date
Stamp

LINE NO.	AMC NUMBER	CLAIM/SITE NAME	COUNTY RECORDER DATA (If available)	TWP	RNG	SEC
L 1	116478					
2	116479					
3	116480					
4	116481					
5	116482					
6	116483					
7	116484					
8	47390					
9	47391					
10	47392					

List additional claims on Form MCF114.

Bureau of Land Management
Arizona State Office
www.az.blm.gov

No. of Claims: 26 x \$125 = 3,250
Check No.: 4328, 1086, 1020, 3336 Init. YMC
Receipt No.: 1772665
For BLM Use Only

Form: MCF112
Revised July 2005

SUPPLEMENTAL ATTACHMENT

May be used with the following forms for listing additional mining claims:

Check One.

- Affidavit of Performance of Annual Work
- Maintenance Fee Payment
- Notice of Intent to Hold Mining Claims
- Notice of Non-Liability for Labor and Materials Furnished

RECEIVED
BLM AZ STATE OFFICE
2008 AUG 27 A 11:56
PHOENIX, ARIZONA

BLM
Date
Stamp

LINE NO.	AMC NUMBER	CLAIM/SITE NAME	COUNTY RECORDER DATA (If available)	TWP	RNG	SEC
11	47373					
12	47379					
13	47380					
14	47381					
15	47382					
16	47383					
17	47384					
18	47385					
19	47386					
20	47387					
21	47388					
L 22	47375					
23	47376					
24	47377					
25	47378					
26	47389					

Form MCF114
Revised June 2005

United States Department of the Interior
 Bureau of Land Management
 BUSINESS & SUPPORT SVCS DIV
 ONE N CENTRAL AVE SUITE 800
 PHOENIX, AZ 85004 -4427
 Phone: (602) 417-9200

Receipt

No:

1772665

Transaction #: 1830387	
Date of Transaction: 08/27/2008	
CUSTOMER:	LUPE N GAONA BOX 491 MIAMI, AZ 85539

LINE #	QTY	DESCRIPTION	REMARKS	UNIT PRICE	TOTAL
1	1.00	LOCATABLE MINERALS / MINING CLAIMS-NOT NEW-UNADJUD, ONE AUTH NO. ONLY / MINING CLAIM MONEY RECEIVED (455) CASES: AMC116478/\$3250.00	MAINT 2009/26	- n/a -	3250.00
TOTAL:					\$3,250.00

PAYMENT INFORMATION			
1	AMOUNT:	\$1,444.40	POSTMARKED: N/A
	TYPE:	CHECK	RECEIVED: 08/27/2008
	CHECK NO:	1086	
	NAME:	GAONA, LUPE N BOX 491 MIAMI AZ 85539	
2	AMOUNT:	\$813.50	POSTMARKED: N/A
	TYPE:	CHECK	RECEIVED: 08/27/2008
	CHECK NO:	1020	
	NAME:	GAONA, LUPE N BOX 491 MIAMI AZ 85539	
3	AMOUNT:	\$812.50	POSTMARKED: N/A
	TYPE:	CHECK	RECEIVED: 08/27/2008
	CHECK NO:	3336	
	NAME:	GAONA, LUPE N BOX 491 MIAMI AZ 85539	
4	AMOUNT:	\$179.60	POSTMARKED: N/A
	TYPE:	CHECK	RECEIVED: 08/27/2008
	CHECK NO:	4328	
	NAME:	GAONA, LUPE N BOX 491 MIAMI AZ 85539	

AMC 116478
AMC 47375

MAINTENANCE FEE PAYMENT

Claimant Name: Lupa N. GAONA
 Address: PO Box 491
 City: MIAMI State: AZ Zip: 85339
 Telephone: 928-473-3907
 E-mail address: _____
 Signature: [Signature]

RECEIVED
 B.L.M. AZ STATE OFFICE
 2007 AUG 27 A 11:55
 PHOENIX, ARIZONA
 BLM
 Date
 Stamp

Check here if this is a change of address.

LINE NO.	AMC NUMBER	CLAIM/SITE NAME	COUNTY RECORDER DATA (If available)	TWP	RNG	SEC
1	116478	GAP # 1	519-553-46898			
2	116479	GAP # 2	519-555-46899			
3	116480	GAP # 3	519-557-46898			
4	116481	GAP # 4	519-559-46899			
5	116482	GAP # 5	519-561-462900			
6	116483	GAP # 6	519-563-462901			
7	116484	GAP # 7	519-565-452902			
8	47390	Molybdenum # 1	50-179			
9	47391	Molybdenum # 2	50-180			
10	47392	Molybdenum # 3	50-181			

List additional claims on Form MCF114.

Bureau of Land Management
 Arizona State Office
www.az.blm.gov

No. of Claims: 26 x \$125 = 3,250
 #130, #1304, #3266, #4149
 Check No: _____ Init. JMC
 Receipt No.: 1553484
 For BLM Use Only

Form: MCF112
 Revised July 2005

This form is available from the Arizona Department of Mines and Mineral Resources and may be reproduced.

RE 9/20/07

SUPPLEMENTAL ATTACHMENT

May be used with the following forms for listing additional mining claims:

- Check One.
- Affidavit of Performance of Annual Work
 - Maintenance Fee Payment
 - Notice of Intent to Hold Mining Claims
 - Notice of Non-Liability for Labor and Materials Furnished

RECEIVED
BLM, AZ STATE OFFICE
2001 AUG 27 A 11: 55
PHOENIX, ARIZONA

BLM
Date
Stamp

LINE NO.	AMC NUMBER	CLAIM/SITE NAME	COUNTY RECORDER DATA (If available)	TWP	RNG	SEC
11	47393	Molybdenum #1	50 182			✓
12	47379	Bronx Copper #1	50 183			✓
13	47380	Bronx Copper #2	50 184			✓
14	47381	Bronx Copper #3	50 185			✓
15	47382	Bronx Copper #4	50 186			✓
16	47383	Bronx Copper #5	50 187			✓
17	47384	Bronx Copper #6	50 188			✓
18	47385	Bronx Copper #7	50 189			✓
19	47386	Bronx Copper #8	50 218			✓
20	47387	Bronx Copper #9	50 217			✓
21	47388	Bronx Copper #10	50 216			✓
22	47375	Santa Rosa #1	50 190			✓
23	47376	Santa Rosa #2	50 191			✓
24	47377	Santa Rosa #3	50 192			✓
25	47378	Santa Rosa #4	50 193			✓
26	47389	Bronx Fraction	1 1			✓

Form MCF114
Revised June 2005

United States Department of the Interior
Bureau of Land Management
 BUSINESS & SUPPORT SVCS DIV
 ONE N CENTRAL AVE SUITE 800
 PHOENIX, AZ 85004 -4427
 Phone: (602) 417-9200

Receipt

No: 1553484

Transaction #: 1605039	
Date of Transaction: 08/27/2007	
CUSTOMER:	LUPE N GAONA BOX 491 MIAMI,AZ 85539

LINE #	QTY	DESCRIPTION	REMARKS	UNIT PRICE	TOTAL
1	1.00	LOCATABLE MINERALS / MINING CLAIMS- NOT NEW-UNADJUD,ONE AUTH NO. ONLY / MINING CLAIM MONEY RECEIVED (455) CASES: AMC116478/\$3250.00	MAINT 2008/26	- n/a -	3250.00
TOTAL:					\$3,250.00

PAYMENT INFORMATION			
1	AMOUNT:	\$1,444.40	POSTMARKED: N/A
	TYPE:	CHECK	RECEIVED: 08/27/2007
	CHECK NO:	132	
	NAME:	GAONA, LUPE N BOX 491 MIAMI AZ 85539	
2	AMOUNT:	\$812.50	POSTMARKED: N/A
	TYPE:	CHECK	RECEIVED: 08/27/2007
	CHECK NO:	1304	
	NAME:	GAONA, LUPE N BOX 491 MIAMI AZ 85539	
3	AMOUNT:	\$812.50	POSTMARKED: N/A
	TYPE:	CHECK	RECEIVED: 08/27/2007
	CHECK NO:	3266	
	NAME:	GAONA, LUPE N BOX 491 MIAMI AZ 85539	
4	AMOUNT:	\$180.60	POSTMARKED: N/A

TYPE:	CHECK	RECEIVED:	08/27/2007
CHECK NO:	4149		
NAME:	GAONA, LUPE N BOX 491 MIAMI AZ 85539		

REMARKS

This receipt was generated by the automated BLM Collections and Billing System and is a paper representation of a portion of the official electronic record contained therein.

AMC 47375

AMC 116478

MAINTENANCE FEE PAYMENT

BUREAU OF LAND MANAGEMENT
222 N CENTRAL AVENUE
PHOENIX, AZ 85004
602-417-9200
www.az.blm.gov

Mining Claim Maintenance Fee Payment of \$125 per claim/site is due on or before September 1, 2007, in lieu of assessment work for the upcoming assessment year beginning September 1 of the year noted above.

RECEIVED
B.L.M. AZ STATE OFFICE
2006 AUG 29 A 10:33
PHOENIX, ARIZONA
BLM Date Stamp

AMC NUMBER	CLAIM/SITE NAME	COUNTY RECORDER DATA	SEC	TWP	RNG
116478	GAP # 1				
116479	GAP # 2				
116480	GAP # 3				
116481	GAP # 4				
116482	GAP # 5				
116483	GAP # 6				
116484	GAP # 7				
47390	Molybdenum # 1				
47391	Molybdenum # 2				
47392	Molybdenum # 3				

List additional claims on the reverse side of this form.

Check here if this is a change of address.

CLAIMANT NAME: _____

ADDRESS: _____

CITY: _____ STATE: _____ ZIP: _____

PHONE: _____

SIGNATURE: _____

No of Claims: 26 x \$125 = 3,250.00
 Check No: mult checks SC
 Receipt No: 1346633
 FOR BLM USE ONLY RM 9/26/06

AMC NUMBER	CLAIM/SITE NAME	COUNTY RECORDER DATA	SEC	TWP	RNG
47393	Molybdenum # 4				
47379	BRONX Copper # 1				
47350	BRONX Copper # 2				
47381	BRONX Copper # 3				
47382	BRONX Copper # 4				
47383	BRONX Copper # 5				
47384	BRONX Copper # 6				
47385	BRONX Copper # 7				
47386	BRONX Copper # 8				
47387	BRONX Copper # 9				
47388	BRONX Copper # 10				
47375	SANTA ROSA # 1				
47386	SANTA ROSA # 2				
47377	SANTA ROSA # 3				
47378	SANTA ROSA # 4				
47389	BRONX Fraction				

PHOENIX, ARIZONA
 2006 AUG 29 A 10:33
 RECEIVED
 B.L.M. AZ STATE OFFICE

43 CFR 3833.0-5(e) (August 30, 1994) requires that the names and current addresses of all owners shall be identified on all instruments to be recorded or filed.

Name: MRS GERALDINE HARDY Address: P.O. BOX 565
 City: KINGMAN State: ARIZONA Zip: 86402 Change of address

Name: LEONARD C HARDY Address: 3734 E REDFIELD RD.
 City: GILBERT State: ARIZONA Zip: 85234 Change of address

Name: Bustamante of Tony Flores Address: 377 AVENIDA de DIAMANTE
640 GIBSON RD
 City: ARROYO GRANDE State: CALIFORNIA Zip: 93420 Change of address

Name: Lupe + Ines GAONA Address: P.O. BOX 491
 City: MIAMI State: ARIZONA Zip: 85539 Change of address

Name: Richard G. AMADO Address: P.O. BOX
 City: Globe State: ARIZONA Zip: _____ Change of address

PRIVACY ACT STATEMENT - This information is being collected pursuant to 30 U.S.C. 28, 43 CFR 3833.2, and ARS 27-208 in compliance with the laws of the USDI, Bureau of Land Management, and the State of Arizona. The purpose of this collection is to facilitate processing of claims or applications. This form is covered by Privacy Act Notice #INTERIOR/LLM -32 and is subject to the routine uses stated in that notice. Privacy Act Notice #INTERIOR/LLM-32 is available at the BLM Arizona State Office. This form may be locally reproduced.

United States Department of the Interior
Bureau of Land Management
 BUSINESS & SUPPORT SVCS DIV
 ONE N CENTRAL AVE
 PHOENIX, AZ 85004 -2203
 Phone: (602) 417-9200

Receipt

No: 1346633

Transaction #: 1391897	
Date of Transaction: 08/29/2006	
CUSTOMER:	LUPE N GAONA BOX 491 MIAMI,AZ 85539

LINE #	QTY	DESCRIPTION	REMARKS	UNIT PRICE	TOTAL
1	1.00	LOCATABLE MINERALS / MINING CLAIMS-NOT NEW-UNADJUD,ONE AUTH NO. ONLY / MINING CLAIM MONEY RECEIVED (455) CASES: AMC116478/\$3250.00	MAINT 2007 (26)	- n/a -	3250.00
TOTAL:					\$3,250.00

PAYMENT INFORMATION					
1	AMOUNT:	\$1,444.40	POSTMARKED:	N/A	
	TYPE:	CHECK	RECEIVED:	08/29/2006	
	CHECK NO:	672			
	NAME:	FLORES, TONY			
2	AMOUNT:	\$812.50	POSTMARKED:	N/A	
	TYPE:	CHECK	RECEIVED:	08/29/2006	
	CHECK NO:	1288			
	NAME:	HARDY, GERALDINE			
3	AMOUNT:	\$812.50	POSTMARKED:	N/A	
	TYPE:	CHECK	RECEIVED:	08/29/2006	
	CHECK NO:	3186			
	NAME:	HARDY, LEONARD			
4	AMOUNT:	\$180.60	POSTMARKED:	N/A	
	TYPE:	CHECK	RECEIVED:	08/29/2006	
	CHECK NO:	3862			
	NAME:	GAONA, LUPE			

REMARKS

This receipt was generated by the automated BLM Collections and Billing System and is a paper representation of a portion of the official electronic record contained therein.

United States Department of the Interior
Bureau of Land Management
 BUSINESS & SUPPORT SVCS DIV
 222 N CENTRAL AVE
 PHOENIX, AZ 85004 -2203
 Phone: (602) 417-9200

Receipt	
No:	1141138

Transaction #: 1180372	AMC 116478
Date of Transaction: 08/30/2005	AMC 47375
CUSTOMER:	LUPE N GAONA BOX 491 MIAMI, AZ 85539

LINE #	QTY	DESCRIPTION	REMARKS	UNIT PRICE	TOTAL
1	1.00	LOCATABLE MINERALS / MINING CLAIMS-NOT NEW-UNADJUD, ONE AUTH NO. ONLY / MINING CLAIM MONEY RECEIVED (455) CASES: AMC116478/\$3250.00	MAINT 2006/26	- n/a -	3250.00
TOTAL:					\$3,250.00

ENTERED IN COMPUTER
 RE 9/12/05

MAINTENANCE FEE PAYMENT

Claimant Name: Lupe GAONA

Address: PO Box 491

City: MIAMI State: AZ Zip: 85539

Telephone: 928 473 3907

E-mail address: _____

Signature: *Lupe M Gaona*

Check here if this is a change of address.

RECEIVED
BLM, AZ STATE OFFICE
2005 AUG 30 A 10:48
PHOENIX, ARIZONA

BLM
Date
Stamp

LINE NO.	AMC NUMBER	CLAIM/SITE NAME	COUNTY RECORDER DATA (If available)	TWP	RNG	SEC
1	116478	GAP # 1	Book Docket Fee No. 519-553 46896			
2	116479	GAP # 2	519-555 462897			
3	116480	GAP # 3	519-557 462898			
4	116481	GAP # 4	519-559 462899			
5	116482	GAP # 5	519-561 462900			
6	116483	GAP # 6	519-563 462901			
7	116484	GAP # 7	519-565 452902			
8	47390	MOLYBDENUM # 1	50 179			
9	47391	MOLYBDENUM # 2	50 180			
10	47392	MOLYBDENUM # 3	50 181			

List additional claims on Form MCF114.

No. of Claims: 26 x \$125 = \$3,250
 Check No: 3913, etd Init. TMC
 Receipt No.: 1141138
 For BLM Use Only

Bureau of Land Management
 Arizona State Office
www.az.blm.gov

Form: MCF112
 Revised July 2005

This form is available from the Arizona Department of Mines and Mineral Resources and may be reproduced.

RE 9/12/05

SUPPLEMENTAL ATTACHMENT

May be used with the following forms for listing additional mining claims:

Check One.

- Affidavit of Performance of Annual Work
- Maintenance Fee Payment
- Notice of Intent to Hold Mining Claims
- Notice of Non-Liability for Labor and Materials Furnished

RECEIVED
BLM, AZ STATE OFFICE
PHOENIX, ARIZONA
2005 AUG 30 A 10:48
BLM
Date
Stamp

LINE NO.	AMC NUMBER	CLAIM/SITE NAME	COUNTY RECORDER DATA (If available)	TWP	RNG	SEC
11	47393	Molybdenum #4	50 182			
12	47379	BRONX Copper #1	50 183			
13	47380	BRONX Copper #2	50 184			
14	47381	BRONX Copper #3	50 185			
15	47382	BRONX Copper #4	50 186			
16	47383	BRONX Copper #5	50 187			
17	47384	BRONX Copper #6	50 188			
18	47385	BRONX Copper #7	50 189			
19	47386	BRONX Copper #8	50 218			
20	47387	BRONX Copper #9	50 217			
21	47388	BRONX Copper #10	50 216			
22	47375	SANTA ROSA #1	50 190			
23	47376	SANTA ROSA #2	50 191			
24	47377	SANTA ROSA #3	50 192			
25	47378	SANTA ROSA #4	50 193			
26	47389	BRONX Fraction	1 1			

Form MCF114
Revised June 2005

This form is available from the Arizona Department of Mines & Mineral Resources and may be reproduced.

RE 9/12/05

PAYMENT INFORMATION			
1	AMOUNT:	\$1,444.40	POSTMARKED: N/A
	TYPE:	CHECK	RECEIVED: 08/30/2005
	CHECK NO:	355	
	NAME:	GAONA, LUPE N BOX 491 MIAMI AZ 85539	
2	AMOUNT:	\$813.00	POSTMARKED: N/A
	TYPE:	CHECK	RECEIVED: 08/30/2005
	CHECK NO:	1825	
	NAME:	GAONA, LUPE N BOX 491 MIAMI AZ 85539	
3	AMOUNT:	\$812.50	POSTMARKED: N/A
	TYPE:	CHECK	RECEIVED: 08/30/2005
	CHECK NO:	3091	
	NAME:	GAONA, LUPE N BOX 491 MIAMI AZ 85539	
4	AMOUNT:	\$180.10	POSTMARKED: N/A
	TYPE:	CHECK	RECEIVED: 08/30/2005
	CHECK NO:	3913	
	NAME:	GAONA, LUPE N BOX 491 MIAMI AZ 85539	

REMARKS

This receipt was generated by the automated BLM Collections and Billing System and is a paper representation of a portion of the official electronic record contained therein.

AMC 47375

August 27, 2004

AMC 116478

VIA HAND DELIVERY

Bureau of Land Management
Arizona State Office
222 North Central Avenue
Phoenix, Arizona 85004-2203

Re: Unpatented mining claim maintenance fees

Dear sirs:

I am enclosing with this letter a Notice of Intent to Hold Mining Claims ("Notice of Intent") and checks in the total amount of \$3,250.00, consisting of the sum of \$125.00 for each of the 26 unpatented mining claims described in Exhibit A attached to the enclosed Notice of Intent. This payment is made on behalf of all of the owners of such mining claims. This payment is for the federal annual mining claim maintenance fees for the assessment year beginning at noon on September 1, 2004, and ending at noon on September 1, 2005. The names of the mining claims for which the fees are hereby paid, their recording information, and their respective BLM mining claim serial numbers are described in Exhibit A attached to the Notice of Intent.

If you have any questions about the enclosed payment or Notice of Intent, or if you determine that they are inadequate in any respect, please contact me at 928-473-3907 immediately.

Thank you for your assistance.

Sincerely,

Lupe Gaona
P.O. Box 491
Miami, Arizona 85539

RECEIVED
BLM, AZ STATE OFFICE
2004 AUG 27 A 10: 09
PHOENIX, ARIZONA

ENTERED INTO COMPUTER
SEP 10 2004 PB

$26 \times \$125.00 = \$3,250.00$
TES

When recorded, return to:

Lupe Gaona
P.O. Box 491
Miami, Arizona 85539

NOTICE OF INTENT TO HOLD MINING CLAIMS

State of Arizona)
) ss.
County of Maricopa)

Lupe Gaona, being first duly sworn, deposes and says as follows:

1. I am a citizen of the United States who is more than 18 years of age and reside in the vicinity of Miami, Arizona. I have personal knowledge of the facts set forth in this Notice of Intent to Hold Mining Claims ("Notice of Intent").
2. This Notice of Intent is being filed and recorded on behalf of all the owners of those certain 26 unpatented mining claims (the "Mining Claims") listed on Exhibit A attached hereto. Exhibit A contains the names of the Mining Claims, their respective recording information and their respective United States Bureau of Land Management ("BLM") serial numbers.
3. The BLM has been paid, on behalf of all of the owners of the Mining Claims, on or before August 31, 2004, a maintenance fee in the amount of \$125.00 per each Mining Claim (\$3,250.00 total for all of the Mining Claims) pursuant to the requirements of federal law. This payment was made to hold the Mining Claims for the assessment year beginning at noon on September 1, 2004 and ending at noon on September 1, 2005.
4. The owners of the Mining Claims hereby express their intent to hold and maintain all of their respective rights, title and interest in and to all of the Mining Claims through the end of the assessment year ending at noon on September 1, 2005.

EXECUTED this ___ day of August, 2004.



Lupe Gaona

RECEIVED
BLM. AZ STATE OFFICE
2004 AUG 27 A 10: 09
PHOENIX, ARIZONA

Subscribed and sworn to before me this 27 day of August, 2004, by Lupe Gaona on his own behalf and on behalf of the co-owners of the within-described Mining Claims.


Notary Public

My commission expires: 3/19/07



RECEIVED
B.L.M. AZ STATE OFFICE
2004 AUG 27 A 10: 09
PHOENIX, ARIZONA

EXHIBIT A

All of those certain unpatented mining claims located in the Globe Mining district, Gila County, State of Arizona and more particularly described as follows:

Claim Name	AMC No.	Recording Information / Gila County Recorder			
		Book/Docket	Page	Fee No.	Date
GAP #1	116478	519	553	462896	11/19/80
GAP #2	116479	519	555	462897	11/19/80
GAP #3	116480	519	557	462898	11/19/80
GAP #4	116481	519	559	462899	11/19/80
GAP #5	116482	519	561	462900	11/19/80
GAP #6	116483	519	563	462901	11/19/80
GAP #7	116484	519	565	452902	11/19/80
Molybdenum #1	47390	50	179		7/1/53
Molybdenum #2	47391	50	180		7/1/53
Molybdenum #3	47392	50	181		7/1/53
Molybdenum #4	47393	50	182		7/1/53
Bronx Copper #1	47379	50	183		7/1/53
Bronx Copper #2	47380	50	184		7/1/53
Bronx Copper #3	47381	50	185		7/1/53
Bronx Copper #4	47382	50	186		7/1/53
Bronx Copper #5	47383	50	187		7/1/53
Bronx Copper #6	47384	50	188		7/1/53
Bronx Copper #7	47385	50	189		7/1/53
Bronx Copper #8	47386	50	218		11/12/53
Bronx Copper #9	47387	50	217		11/12/53
Bronx Copper #10	47388	50	216		11/12/53
Santa Rosa #1	47375	50	190		7/1/53
Santa Rosa #2	47376	50	191		7/1/53
Santa Rosa #3	47377	50	192		7/1/53
Santa Rosa #4	47378	50	193		7/1/53
Bronx Fraction	47389	1	1		12/10/53

PHOENIX, ARIZONA

ENTERED INTO COMPUTER
SEP 10 2004 *pb*

2004 AUG 27 10:10

RECEIVED
B.L.M. AZ STATE OFFICE

Handwritten initials/signature

United States Department of the Interior
Bureau of Land Management
 BUSINESS & SUPPORT SVCS DIV
 222 N CENTRAL AVE
 PHOENIX, AZ 85004 -2203
 Phone: (602) 417-9200

Receipt	
No:	939192

Transaction #: 973541
Date of Transaction: 08/27/2004
CUSTOMER: LUPE N GAONA BOX 491 MIAMI,AZ 85539

LINE #	QTY	DESCRIPTION	REMARKS	UNIT PRICE	TOTAL
1	1.00	LOCATABLE MINERALS / MINING CLAIMS-NOT NEW-UNADJUD,ONE AUTH NO. ONLY / MINING CLAIM MONEY RECEIVED (455) CASES: AMC116478/\$3250.00	MAIN 2005 (26)	- n/a -	3250.00
TOTAL:					\$3,250.00

PAYMENT INFORMATION				
1	AMOUNT:	\$1,625.00	POSTMARKED:	N/A
	TYPE:	CHECK	RECEIVED:	08/27/2004
	CHECK NO:	1783		
	NAME:	GERALDINE HARDY TRUS,		
2	AMOUNT:	\$1,444.40	POSTMARKED:	N/A
	TYPE:	CHECK	RECEIVED:	08/27/2004
	CHECK NO:	1025		
	NAME:	FLORES, TONY		
3	AMOUNT:	\$180.60	POSTMARKED:	N/A
	TYPE:	CHECK	RECEIVED:	08/27/2004
	CHECK NO:	3726		
	NAME:	GAONA, LUPE		

REMARKS

This receipt was generated by the automated BLM Collections and Billing System and is a paper representation of a portion of the official electronic record contained therein.

August 28, 2003

VIA HAND DELIVERY

Bureau of Land Management
Arizona State Office
222 North Central Avenue
Phoenix, Arizona 85004-2203

AMC 47375

AMC 116478

Re: Unpatented mining claim maintenance fees

Dear sirs:

I am enclosing with this letter a Notice of Intent to Hold Mining Claims ("Notice of Intent") and 4 checks in the total amount of \$2,600.00, consisting of the sum of \$100.00 for each of the 26 unpatented mining claims described in Exhibit A attached to the enclosed Notice of Intent. This payment is made on behalf of all of the owners of such mining claims. This payment is for the federal annual mining claim maintenance fees for the assessment year beginning at noon on September 1, 2003, and ending at noon on September 1, 2004. The names of the mining claims for which the fees are hereby paid, their recording information, and their respective BLM mining claim serial numbers are described in Exhibit A attached to the Notice of Intent.

If you have any questions about the enclosed payment or Notice of Intent, or if you determine that they are inadequate in any respect, please contact our attorney, Jeff Zimmerman, at 602-667-9411 immediately.

Thank you for your assistance.

Sincerely,



Lupe Gaona

cc: L.W. Hardy
Richard Amado
Estella Schlemer
Jeff Zimmerman, Esq.

RECEIVED
B.L.M. AZ STATE OFFICE
2003 AUG 28 A 10:40
PHOENIX, ARIZONA

ENTERED IN COMPUTER

RE 9/29/03

VERIFIED
10/6/03 JK

When recorded, return to:

Jeffrey C. Zimmerman, Esq.
Moyes Storey
3003 N. Central Ave, Suite 1250
Phoenix, Arizona 85012


NOTICE OF INTENT TO HOLD MINING CLAIMS

State of Arizona)
) ss.
County of Maricopa)

Lupe Gaona, being first duly sworn, deposes and says as follows:

1. I am a citizen of the United States who is more than 18 years of age and reside in the vicinity of Miami, Arizona. I have personal knowledge of the facts set forth in this Notice of Intent to Hold Mining Claims ("Notice of Intent").
2. This Notice of Intent is being filed and recorded on behalf of all the owners of those certain 26 unpatented mining claims (the "Mining Claims") listed on Exhibit A attached hereto. Exhibit A contains the names of the Mining Claims, their respective recording information and their respective United States Bureau of Land Management ("BLM") serial numbers.
3. The BLM has been paid, on behalf of all of the owners of the Mining Claims, on or before August 31, 2003, a maintenance fee in the amount of \$100.00 per each Mining Claim (\$2600.00 total for all of the Mining Claims) pursuant to the requirements of The Omnibus Budget Reconciliation Act of 1993, Pub. L.103-66, 107 Stat. 312 (1993) (as amended and supplemented, the "Act"). This payment was made to hold the Mining Claims for the assessment year beginning at noon on September 1, 2003 and ending at noon on September 1, 2004, as required by the Act.
4. The owners of the Mining Claims hereby express their intent to hold and maintain all of their respective rights, title and interest in and to all of the Mining Claims through the end of the assessment year ending at noon on September 1, 2004.

EXECUTED this 28 day of August, 2003.




Lupe Gaona

RECEIVED
B.L.M. AZ STATE OFFICE
2003 AUG 28 A 10:40
PHOENIX, ARIZONA

ENTERED IN COMPUTER
RE 9/29/03

Subscribed and sworn to before me this 28 day of August, 2003, by Lupe Gaona on his own behalf and on behalf of the co-owners of the within-described Mining Claims.


Notary Public

My commission expires: 3/19/07



RECEIVED
B.L.M. AZ STATE OFFICE
2003 AUG 28 A 10:40
PHOENIX, ARIZONA

ENTERED IN COMPUTER
RE 9/29/03

EXHIBIT A

All of those certain unpatented mining claims located in the Globe Mining district, Gila County, State of Arizona and more particularly described as follows:

Claim Name	AMC No.	Recording Information / Gila County Recorder			
		Book/Docket	Page	Fee No.	Date
GAP #1	116478	519	553	462896	11/19/80
GAP #2	116479	519	555	462897	11/19/80
GAP #3	116480	519	557	462898	11/19/80
GAP #4	116481	519	559	462899	11/19/80
GAP #5	116482	519	561	462900	11/19/80
GAP #6	116483	519	563	462901	11/19/80
GAP #7	116484	519	565	452902	11/19/80
Molybdenum #1	47390	50	179		7/1/53
Molybdenum #2	47391	50	180		7/1/53
Molybdenum #3	47392	50	181		7/1/53
Molybdenum #4	47393	50	182		7/1/53
Bronx Copper #1	47379	50	183		7/1/53
Bronx Copper #2	47380	50	184		7/1/53
Bronx Copper #3	47381	50	185		7/1/53
Bronx Copper #4	47382	50	186		7/1/53
Bronx Copper #5	47383	50	187		7/1/53
Bronx Copper #6	47384	50	188		7/1/53
Bronx Copper #7	47385	50	189		7/1/53
Bronx Copper #8	47386	50	218		11/12/53
Bronx Copper #9	47387	50	217		11/12/53
Bronx Copper #10	47388	50	216		11/12/53
Santa Rosa #1	47375	50	190		7/1/53
Santa Rosa #2	47376	50	191		7/1/53
Santa Rosa #3	47377	50	192		7/1/53
Santa Rosa #4	47378	50	193		7/1/53
Bronx Fraction	47389	1	1		12/10/53

PHOENIX, ARIZONA

2003 AUG 28 A 10:40

RECEIVED
B.L.M. AZ STATE OFFICE

ENTERED IN COMPUTER

RE 9/29/03

26
TMC

PAYMENT INFORMATION			
1	AMOUNT:	\$1,150.00	POSTMARKED: N/A
	TYPE:	CHECK	RECEIVED: 08/28/2003
	CHECK NO:	1351	
	NAME:	G HARDY/L W HARDY/L GAONA/ SCHLEMER, ESTELLA BOX 491 MIAMI AZ 85539	
2	AMOUNT:	\$650.00	POSTMARKED: N/A
	TYPE:	CHECK	RECEIVED: 08/28/2003
	CHECK NO:	1883	
	NAME:	G HARDY/L W HARDY/L GAONA/ SCHLEMER, ESTELLA BOX 491 MIAMI AZ 85539	
3	AMOUNT:	\$650.00	POSTMARKED: N/A
	TYPE:	CHECK	RECEIVED: 08/28/2003
	CHECK NO:	9716	
	NAME:	G HARDY/L W HARDY/L GAONA/ SCHLEMER, ESTELLA BOX 491 MIAMI AZ 85539	
4	AMOUNT:	\$150.00	POSTMARKED: N/A
	TYPE:	CHECK	RECEIVED: 08/28/2003
	CHECK NO:	3299	
	NAME:	G HARDY/L W HARDY/L GAONA/ SCHLEMER, ESTELLA BOX 491 MIAMI AZ 85539	

REMARKS

This receipt was generated by the automated BLM Collections and Billing System and is a paper representation of a portion of the official electronic record contained therein.

United States Department of the Interior
Bureau of Land Management
 BUSINESS & SUPPORT SVCS DIV
 222 N CENTRAL AVE
 PHOENIX, AZ 85004 -2203
 Phone: (602) 417-9200

Receipt	
No:	740712

Transaction #: 770262	
Date of Transaction: 08/28/2003	
CUSTOMER:	ESTELLA SCHLEMER G HARDY/L W HARDY/L GAONA/ BOX 491 MIAMI,AZ 85539

LINE #	QTY	DESCRIPTION	REMARKS	UNIT PRICE	TOTAL
1	1.00	LOCATABLE MINERALS / MINING CLAIMS-NOT NEW-UNADJUD,ONE AUTH NO. ONLY / MINING CLAIM MONEY RECEIVED (455) CASES: AMC116478/\$2600.00	MAINT 2004 (26)	- n/a -	2600.00
TOTAL:					\$2,600.00

#541918
CK. 2409, 1725,
4638, 3000

August 16, 2002

VIA HAND DELIVERY

Bureau of Land Management
Arizona State Office
222 North Central Avenue
Phoenix, Arizona 85004-2203

Re: Unpatented mining claim maintenance fees


Dear sirs:

I am enclosing with this letter a Notice of Intent to Hold Mining Claims ("Notice of Intent") and 4 checks in the total amount of \$2,600.00, consisting of the sum of \$100.00 for each of the 26 unpatented mining claims described in Exhibit A attached to the enclosed Notice of Intent. This payment is made on behalf of all of the owners of such mining claims. This payment is for the federal annual mining claim maintenance fees for the assessment year beginning at noon on September 1, 2001, and ending at noon on September 1, 2002. The names of the mining claims for which the fees are hereby paid, their recording information, and their respective BLM mining claim serial numbers are described in Exhibit A attached to the Notice of Intent.

If you have any questions about the enclosed payment or Notice of Intent, or if you determine that they are inadequate in any respect, please contact our attorney, Jeff Zimmerman, at 602-667-9411 immediately.

Thank you for your assistance.

Sincerely,


Lupe Gaona

cc: L.W. Hardy
Richard Amado
Alexander Bustamante
Jeff Zimmerman, Esq.

RECEIVED
B.L.M. AZ STATE OFFICE
2002 AUG 16 A 10:42
PHOENIX, ARIZONA

ENTERED INTO COMPUTER
9/27/02 ab

#341918
CK# 2409, 1725,
9638, 3000

When recorded, return to:

Jeffrey C. Zimmerman, Esq.
Moyes Storey
3003 N. Central Ave, Suite 1250
Phoenix, Arizona 85012

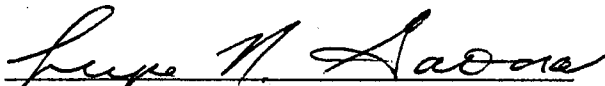
NOTICE OF INTENT TO HOLD MINING CLAIMS

State of Arizona)
) ss.
County of Maricopa)

Lupe Gaona, being first duly sworn, deposes and says as follows:

1. I am a citizen of the United States who is more than 18 years of age and reside in the vicinity of Miami, Arizona. I have personal knowledge of the facts set forth in this Notice of Intent to Hold Mining Claims ("Notice of Intent").
2. This Notice of Intent is being filed and recorded on behalf of all the owners of those certain 26 unpatented mining claims (the "Mining Claims") listed on Exhibit A attached hereto. Exhibit A contains the names of the Mining Claims, their respective recording information and their respective United States Bureau of Land Management ("BLM") serial numbers.
3. The BLM has been paid, on behalf of all of the owners of the Mining Claims, on or before August 31, 2002, a maintenance fee in the amount of \$100.00 per each Mining Claim (\$2600.00 total for all of the Mining Claims) pursuant to the requirements of The Omnibus Budget Reconciliation Act of 1993, Pub. L.103-66, 107 Stat. 312 (1993) (as amended and supplemented, the "Act"). This payment was made to hold the Mining Claims for the assessment year beginning at noon on September 1, 2002 and ending at noon on September 1, 2003, as required by the Act.
4. The owners of the Mining Claims hereby express their intent to hold and maintain all their respective rights, title and interest in and to all of the Mining Claims through the end of the assessment year ending at noon on September 1, 2003.

EXECUTED this 15 day of August, 2002.


Lupe Gaona

RECEIVED
BLM - AZ STATE OFFICE
2002 AUG 16 A 10:42
PHOENIX, ARIZONA

#541918

CK# 2409, 1735,
9638, 3000

Subscribed and sworn to before me this 15th day of August, 2002, by Lupe Gaona on his own behalf and on behalf of the co-owners of the within-described Mining Claims.


Notary Public

My commission expires: 12/31/02

RECEIVED
B.L.M. AZ STATE OFFICE
2002 AUG 16 A 10:42
PHOENIX, ARIZONA

541918
 CK # 2409, 1925,
 9638, 3000

EXHIBIT A

All of those certain unpatented mining claims located in the Globe Mining district, Gila County, State of Arizona and more particularly described as follows:

Claim Name	AMC No.	Recording Information / Gila County Recorder		
		Book/Docket	Page	Fee No.
GAP #1	116478	519	553	462896
GAP #2	116479	519	555	462897
GAP #3	116480	519	557	462898
GAP #4	116481	519	559	462899
GAP #5	116482	519	561	462900
GAP #6	116483	519	563	462901
GAP #7	116484	519	565	452902
Molybdenum #1	47390	50	179	
Molybdenum #2	47391	50	180	
Molybdenum #3	47392	50	181	
Molybdenum #4	47393	50	182	
Bronx Copper #1	47379	50	183	
Bronx Copper #2	47380	50	184	
Bronx Copper #3	47381	50	185	
Bronx Copper #4	47382	50	186	
Bronx Copper #5	47383	50	187	
Bronx Copper #6	47384	50	188	
Bronx Copper #7	47385	50	189	
Bronx Copper #8	47386	50	218	
Bronx Copper #9	47387	50	217	
Bronx Copper #10	47388	50	216	
Santa Rosa #1	47375	50	190	
Santa Rosa #2	47376	50	191	
Santa Rosa #3	47377	50	192	
Santa Rosa #4	47378	50	193	
Bronx Fraction	47389	1	1	

RECEIVED
 B.L.M. AZ STATE OFFICE
 2002 AUG 16 A 10:42
 PHOENIX, ARIZONA

ENTERED INTO COMPUTER

9/27/02 AB

26
 mc

United States Department of the Interior
Bureau of Land Management
 BUSINESS & SUPPORT SVCS DIV
 222 N CENTRAL AVE
 PHOENIX, AZ 85004 -2203
 Phone: (602) 417-9200

Receipt	
No:	541918

Transaction #: 566472	
Date of Transaction: 08/16/2002	
CUSTOMER:	LUPE N GAONA BOX 491 MIAMI,AZ 85539

LINE #	QTY	DESCRIPTION	REMARKS	UNIT PRICE	TOTAL
1	1.00	LOCATABLE MINERALS / MINING CLAIMS-NOT NEW-UNADJUD, ONE AUTH NO. ONLY / MINING CLAIM MONEY RECEIVED (455) CASES: AMC116478/\$2600.00	MAINT 2003 (26)	- n/a -	2600.00
TOTAL:					\$2,600.00

PAYMENT INFORMATION			
1	AMOUNT:	\$1,155.00	POSTMARKED: N/A
	TYPE:	CHECK	RECEIVED: 08/16/2002
	CHECK NO:	2409	
	NAME:	GAONA, LUPE N BOX 491 MIAMI AZ 85539	
2	AMOUNT:	\$650.00	POSTMARKED: N/A
	TYPE:	CHECK	RECEIVED: 08/16/2002
	CHECK NO:	1725	
	NAME:	GAONA, LUPE N BOX 491 MIAMI AZ 85539	
3	AMOUNT:	\$650.00	POSTMARKED: N/A
	TYPE:	CHECK	RECEIVED: 08/16/2002
	CHECK NO:	9638	
	NAME:	GAONA, LUPE N BOX 491 MIAMI AZ 85539	
4	AMOUNT:	\$145.00	POSTMARKED: N/A
	TYPE:	CHECK	RECEIVED: 08/16/2002
	CHECK NO:	3000	
	NAME:	GAONA, LUPE N BOX 491 MIAMI AZ 85539	

REMARKS

This receipt was generated by the automated BLM Collections and Billing System and is a paper representation of a portion of the official electronic record contained therein.

United States Department of the Interior
Bureau of Land Management
 BUSINESS & SUPPORT SVCS DIV
 222 N CENTRAL AVE
 PHOENIX, AZ 85004 -2203
 Phone: (602) 417-9200

Receipt	
No:	363194

Transaction #: 381791
Date of Transaction: 08/23/2001

CUSTOMER: L W HARDY
 P.O. BOX 1598
 APACHE JUNCTION, AZ 85217

LINE #	QTY	COMMODITY / SUBJECT / ACTION / PRODUCT	REMARKS	UNIT PRICE	TOTAL
1	1.00	LOCATABLE MINERALS / MINING CLAIMS-NOT NEW-UNADJUD, ONE AUTH NO. ONLY / MINING CLAIM MONEY RECEIVED (455)	MAINT FEES 2002 (26)	- n/a -	\$2,600.00
TOTAL:					\$2,600.00

PAYMENT INFORMATION			
1	AMOUNT:	\$2,600.00	POSTMARKED: N/A
	TYPE:	CHECK	RECEIVED: 08/23/2001
	CHECK NO:	1207,2707,2272,1815	
	NAME:	HARDY, L W P.O. BOX 1598 APACHE JUNCTION AZ 85217	

REMARKS

CASE SERIAL NUMBER INFORMATION		
TRNS #	LINE #	CASES
381791	1	AMC116478/\$2600.00

This receipt was generated by the automated BLM Collections and Billings System and is a paper representation of a portion of the official electronic record contained therein.

August 23, 2001

VIA HAND DELIVERY

Bureau of Land Management
Arizona State Office
222 North Central Avenue
Phoenix, Arizona 85004-2203

Re: Unpatented mining claim maintenance fees


Dear Sirs:

I am enclosing with this letter a Notice of Intent to Hold Mining Claims ("Notice of Intent") and 4 checks in the total amount of \$2,600.00, consisting of the sum of \$100.00 for each of the 26 unpatented mining claims described in Exhibit A attached to the enclosed Notice of Intent. This payment is made on behalf of L.W. Hardy and all other owners of such mining claims. This payment is for the federal annual mining claim maintenance fees for the assessment year beginning at noon on September 1, 2001, and ending at noon on September 1, 2002. The names of the mining claims for which the fees are hereby paid, their recording information, and their respective BLM mining claim serial numbers are described in Exhibit A attached to the Notice of Intent.

If you have any questions about the enclosed payment or Notice of Intent, or if you determine that they are inadequate in any respect, please contact our attorney, Jeff Zimmerman, at 602-667-9411 immediately.

Thank you for your assistance.

Sincerely,



Lupe Gaona

cc: L.W. Hardy
Richard Amado
Jeff Zimmerman, Esq.

PHOENIX ARIZONA

2001 AUG 23 A 11: 01

RECEIVED
BLM STATE OFFICE

ENTERED IN COMPUTER
R2 10/23/2001

RECEIVED
BLM FIELD STATE OFFICE

2001 AUG 23 A 11:02

PHOENIX, ARIZONA

When recorded, return to:

Jeffrey C. Zimmerman, Esq.
Moyes Storey
3003 N. Central Ave, Suite 1250
Phoenix, Arizona 85012

NOTICE OF INTENT TO HOLD MINING CLAIMS

State of Arizona)
) ss.
County of Maricopa)

Lupe Gaona, being first duly sworn, deposes and says as follows:

1. I am a citizen of the United States who is more than 18 years of age and reside in the vicinity of Miami, Arizona. I have personal knowledge of the facts set forth in this Notice of Intent to Hold Mining Claims ("Notice of Intent").

2. This Notice of Intent is being filed and recorded on behalf of L.W. Hardy and all other owners of those certain 26 unpatented mining claims (the "Mining Claims") listed on Exhibit A attached hereto. Exhibit A contains the names of the Mining Claims, their respective recording information and their respective United States Bureau of Land Management ("BLM") serial numbers.

3. The BLM has been paid, on behalf of L.W. Hardy and all other owners of the Mining Claims, on or before August 31, 2001, a maintenance fee in the amount of \$100.00 per each Mining Claim (\$2600.00 total for all of the Mining Claims) pursuant to the requirements of The Omnibus Budget Reconciliation Act of 1993, Pub. L.103-66, 107 Stat. 312 (1993) (as amended and supplemented, the "Act"). This payment was made to hold the Mining Claims for the assessment year beginning at noon on September 1, 2001 and ending at noon on September 1, 2002, as required by the Act.

4. The owners of the Mining Claims hereby express their intent to hold and maintain all of their respective rights, title and interest in and to all of the Mining Claims through the end of the assessment year ending at noon on September 1, 2002.

ENTERED IN COMPUTER
RS 10/23/2001

EXHIBIT A

All of those certain unpatented mining claims located in the Globe mining district, Gila County, State of Arizona and more particularly described as follows:

Claim Name	AMC No.	Recording Information/Gila County Recorder			
		Book/Docket	Page	Fee No.	Date
GAP #1	116478	519	553	462896	11/19/80
GAP #2	116479	519	555	462897	11/19/80
GAP #3	116480	519	557	462898	11/19/80
GAP #4	116481	519	559	462899	11/19/80
GAP #5	116482	519	561	462900	11/19/80
GAP #6	116483	519	563	462901	11/19/80
GAP #7	116484	519	565	462902	11/19/80
Molybdenum #1	47390	50	179		7/1/53
Molybdenum #2	47391	50	180		7/1/53
Molybdenum #3	47392	50	181		7/1/53
Molybdenum #4	47393	50	182		7/1/53
Bronx Copper #1	47379	50	183		7/1/53
Bronx Copper #2	47380	50	184		7/1/53
Bronx Copper #3	47381	50	185		7/1/53
Bronx Copper #4	47382	50	186		7/1/53
Bronx Copper #5	47383	50	187		7/1/53
Bronx Copper #6	47384	50	188		7/1/53
Bronx Copper #7	47385	50	189		7/1/53
Bronx Copper #8	47386	50	218		11/12/53
Bronx Copper #9	47387	50	217		11/12/53
Bronx Copper #10	47388	50	216		11/12/53
Santa Rosa #1	47375	50	190		7/1/53
Santa Rosa #2	47376	50	191		7/1/53
Santa Rosa #3	47377	50	192		7/1/53
Santa Rosa #4	47378	50	193		7/1/53
Bronx Fraction	47389	1	1		12/10/53

PHOENIX, ARIZONA

2001 AUG 23 A 11:02

RECEIVED
BLM STATE OFFICE

26
KJ
ENTERED IN COMPUTER

10/23/2001 RE

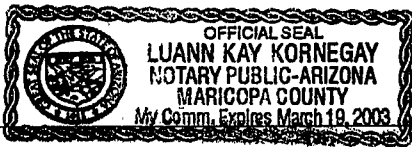
EXECUTED this 23rd day of August, 2001.

Lupe Gaona
Lupe Gaona

Subscribed and sworn to before me this 23rd day of August, 2001, by Lupe Gaona on his own behalf and on behalf of L.W. Hardy and all other co-owners of the within-described Mining Claims.

Luann Kay Kornegay
Notary Public

My commission expires:



PHOENIX, ARIZONA

2001 AUG 23, A 11: 02

RECEIVED
B.L.M. STATE OFFICE
2

ENTERED IN COMPUTER
RS 10/23/2001

August 15, 2000

VIA HAND DELIVERY

Bureau of Land Management
Arizona State Office
222 North Central Avenue
Phoenix, Arizona 85004-2203

Re: Unpatented mining claim maintenance fees


Dear sirs:

I am enclosing with this letter a Notice of Intent to Hold Mining Claims ("Notice of Intent") and a check in the amount of \$2,600.00, consisting of the sum of \$100.00 for each of the 26 unpatented mining claims owned by myself and others. This payment is for the federal annual mining claim maintenance fees for the assessment year beginning at noon on September 1, 2000, and ending at noon on September 1, 2001. The names of the mining claims for which the fees are hereby paid, their recording information, and their respective BLM mining claim serial numbers are described in Exhibit A attached to the enclosed Notice of Intent.

If you have any questions about the enclosed payment or Notice of Intent, or if you determine that they are inadequate in any respect, please contact our attorney, Jeff Zimmerman, at 602-482-6336 immediately.

Thank you for your assistance.

Sincerely,



L. W. Hardy

cc: Richard Amado
Lupe Gaona
Tom Galbraith, Esq.
Ed Hendricks, Esq.
Jeff Zimmerman, Esq.

PHOENIX, ARIZONA
2000 AUG 15 P 12:23
RECEIVED
BLM ARIZONA STATE OFFICE

When recorded, return to:

Jeffrey C. Zimmerman, Esq.
Moyes Storey
3003 N. Central Ave, Suite 1250
Phoenix, Arizona 85012

NOTICE OF INTENT TO HOLD MINING CLAIMS

State of Arizona)
) ss.
County of Maricopa)

L.W. Hardy, being first duly sworn, deposes and says as follows:

1. I am a citizen of the United States who is more than 18 years of age and reside in the vicinity of Apache Junction, Arizona. I have personal knowledge of the facts set forth in this Notice of Intent to Hold Mining Claims ("Notice of Intent").
2. This Notice of Intent is being filed and recorded on behalf of myself and the other owners of those certain 26 unpatented mining claims (the "Mining Claims") listed on Exhibit A attached hereto. Exhibit A contains the names of the Mining Claims, their respective recording information and their respective United States Bureau of Land Management ("BLM") serial numbers.
3. I and the other co-owners of the Mining Claims have paid to the BLM, on or before August 31, 2000, a maintenance fee in the amount of \$100.00 per each Mining Claim (\$2600.00 total for all of the Mining Claims) pursuant to the requirements of The Omnibus Budget Reconciliation Act of 1993, Pub. L.103-66, 107 Stat. 312 (1993) (as amended and supplemented, the "Act"). This payment was made to hold the Mining Claims for the assessment year beginning at noon on September 1, 2000 and ending at noon on September 1, 2001, as required by the Act.
4. The owners of the Mining Claims hereby express their intent to hold and maintain all of their respective rights, title and interest in and to all of the Mining Claims through the end of the assessment year ending at noon on September 1, 2001.

PHOENIX, ARIZONA
2000 AUG 15 P 12:23
RECEIVED
BLM STATE OFFICE

EXECUTED this 15 day of August, 2000.

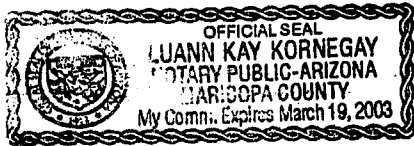
L. W. Hardy

L. W. Hardy

Subscribed and sworn to before me this 15th day of August, 2000, by L. W. Hardy on his own behalf and on behalf of the co-owners of the within-described Mining Claims.

Luann Kay Kornegay
Notary Public

My commission expires: 3/19/2003



PHOENIX, ARIZONA
2000 AUG 15 P 12:23
RECEIVED
BLM. STATE OFFICE

EXHIBIT A

All of those certain unpatented mining claims located in the Globe mining district, Gila County, State of Arizona and more particularly described as follows:

Claim Name	AMC No.	Recording Information/Gila County Recorder			
		Book/Docket	Page	Fee No.	Date
GAP #1	116478	519	553	462896	11/19/80
GAP #2	116479	519	555	462897	11/19/80
GAP #3	116480	519	557	462898	11/19/80
GAP #4	116481	519	559	462899	11/19/80
GAP #5	116482	519	561	462900	11/19/80
GAP #6	116483	519	563	462901	11/19/80
GAP #7	116484	519	565	462902	11/19/80
Molybdenum #1	47390	50	179		7/1/53
Molybdenum #2	47391	50	180		7/1/53
Molybdenum #3	47392	50	181		7/1/53
Molybdenum #4	47393	50	182		7/1/53
Bronx Copper #1	47379	50	183		7/1/53
Bronx Copper #2	47380	50	184		7/1/53
Bronx Copper #3	47381	50	185		7/1/53
Bronx Copper #4	47382	50	186		7/1/53
Bronx Copper #5	47383	50	187		7/1/53
Bronx Copper #6	47384	50	188		7/1/53
Bronx Copper #7	47385	50	189		7/1/53
Bronx Copper #8	47386	50	218		11/12/53
Bronx Copper #9	47387	50	217		11/12/53
Bronx Copper #10	47388	50	216		11/12/53
Santa Rosa #1	47375	50	190		7/1/53
Santa Rosa #2	47376	50	191		7/1/53
Santa Rosa #3	47377	50	192		7/1/53
Santa Rosa #4	47378	50	193		7/1/53
Bronx Fraction	47389	1	1		12/10/53

ARIZONA

ENTERED IN COMPUTER

8/19/08

2000 AUG 15 P 12:23

RECORDED & INDEXED OFFICE

(26) KC

VERIFIED

8-22-08

United States Department of the Interior
Bureau of Land Management
 BUSINESS & SUPPORT SVCS DIV
 222 N CENTRAL AVE
 PHOENIX, AZ 85004 -2203
 Phone: (602) 417-9200

Receipt	
No:	168823

Transaction #: 181922
Date of Transaction: 08/15/2000

LINE #	QTY	COMMODITY / SUBJECT / ACTION / PRODUCT	REMARKS	UNIT PRICE	TOTAL
1	1	LOCATABLE MINERALS / MINING CLAIMS-ACCOUNTS/UNADJUDICATED / MINING CLAIM MONEY RECEIVED (455)	MAINT 2001 (26)	- n/a -	\$2,600.00
TOTAL:					\$2,600.00

PAYMENT INFORMATION			
1	AMOUNT:	\$2,600.00	POSTMARKED: N/A
	TYPE:	CHECK	RECEIVED: 08/15/2000
	CHECK NO:	0626/9237/1728	
	NAME:	HARDY, L.W. P.O. BOX 1598 APACHE JUNCTION AZ 85217	

REMARKS

CASE SERIAL NUMBER INFORMATION		
TRNS #	LINE #	CASES
181922	1	AMC47390

This receipt was generated by the automated BLM Collections and Billings System and is a paper representation of a portion of the official electronic record contained therein.

August 8th 1999

8/20/99
26 claims @ \$100.⁰⁰
= \$2600.⁰⁰ mm

VIA HAND DELIVERY

Bureau of Land Management
Arizona State Office
222 North Central Avenue
Phoenix, Arizona 85004-2203

116478

47375

Re: Unpatented mining claim maintenance fees

Dear sirs:

I am enclosing with this letter a Notice of Intent to Hold Mining Claims ("Notice of Intent") and a check in the amount of \$2,600.00, consisting of the sum of \$100.00 for each of the 26 unpatented mining claims owned by myself and others. This payment is for the federal annual mining claim maintenance fees for the assessment year beginning at noon on September 1, 1999, and ending at noon on September 1, 2000. The names of the mining claims for which the fees are hereby paid, their recording information, and their respective BLM mining claim serial numbers are described in Exhibit A attached to the enclosed Notice of Intent.

If you have any questions about the enclosed payment or Notice of Intent, or if you determine that they are inadequate in any respect, please contact our attorney, Jeff Zimmerman, at 602-482-6336 immediately.

Thank you for your assistance.

Sincerely,

L. W. Hardy
L. W. Hardy

cc: Richard Amado
Lupe Gaona
Ed Hendricks, Esq.
Jeff Zimmerman, Esq.

RECEIVED
BLM, AZ STATE OFFICE
1999 AUG 20 A 11: 01
PHOENIX, ARIZONA

RECEIVED
BLM, AZ STATE OFFICE
1999 AUG 20 A 11: 01
PHOENIX, ARIZONA

When recorded, return to:

Jeffrey C. Zimmerman, Esq.
Moyes Storey
3003 N. Central Ave, Suite 1250
Phoenix, Arizona 85012

NOTICE OF INTENT TO HOLD MINING CLAIMS

State of Arizona)
) ss.
County of Maricopa)

L.W. Hardy, being first duly sworn, deposes and says as follows:

1. I am a citizen of the United States who is more than 18 years of age and reside in the vicinity of Apache Junction, Arizona. I have personal knowledge of the facts set forth in this Notice of Intent to Hold Mining Claims ("Notice of Intent").
2. This Notice of Intent is being filed and recorded on behalf of myself and the other owners of those certain 26 unpatented mining claims (the "Mining Claims") listed on Exhibit A attached hereto. Exhibit A contains the names of the Mining Claims, their respective recording information and their respective United States Bureau of Land Management ("BLM") serial numbers.
3. I and the other co-owners of the Mining Claims have paid to the BLM, on or before August 31, 1999, a maintenance fee in the amount of \$100.00 per each Mining Claim (\$2600.00 total for all of the Mining Claims) pursuant to the requirements of The Omnibus Budget Reconciliation Act of 1993, Pub. L.103-66, 107 Stat. 312 (1993) (the "Act"). This payment was made to hold the Mining Claims for the assessment year beginning at noon on September 1, 1999 and ending at noon on September 1, 2000, as required by the Act.
4. The owners of the Mining Claims hereby express their intent to hold and maintain all of their respective rights, title and interest in and to all of the Mining Claims through the end of the assessment year ending at noon on September 1, 2000.

EXECUTED this ___ day of August, 1999.

L. W. Hardy
L. W. Hardy

Subscribed and sworn to before me this 20th day of August, 1999, by L. W. Hardy on his own behalf and on behalf of the co-owners of the within-described Mining Claims.

Luann Kay Kornegay
Notary Public

My commission expires: 3/19/2003



RECEIVED
B.L.M. STATE OFFICE
1999 AUG 20 A 11: 01
PREREPHX, ARIZONA

EXHIBIT A TO SPECIAL POWER OF ATTORNEY

All of those certain unpatented mining claims located in the Globe mining district, Gila County, State of Arizona and more particularly described as follows:

Claim Name	AMC No.	Recording Information/Gila County Recorder			
		Book/Docket	Page	Fee No.	Date
GAP #1	116478	519	553	462896	11/19/80
GAP #2	116479	519	555	462897	11/19/80
GAP #3	116480	519	557	462898	11/19/80
GAP #4	116481	519	559	462899	11/19/80
GAP #5	116482	519	561	462900	11/19/80
GAP #6	116483	519	563	462901	11/19/80
GAP #7	116484	519	565	462902	11/19/80
Molybdenum #1	47390	50	179		7/1/53
Molybdenum #2	47391	50	180		7/1/53
Molybdenum #3	47392	50	181		7/1/53
Molybdenum #4	47393	50	182		7/1/53
Bronx Copper #1	47379	50	183		7/1/53
Bronx Copper #2	47380	50	184		7/1/53
Bronx Copper #3	47381	50	185		7/1/53
Bronx Copper #4	47382	50	186		7/1/53
Bronx Copper #5	47383	50	187		7/1/53
Bronx Copper #6	47384	50	188		7/1/53
Bronx Copper #7	47385	50	189		7/1/53
Bronx Copper #8	47386	50	218		11/12/53
Bronx Copper #9	47387	50	217		11/12/53
Bronx Copper #10	47388	50	216		11/12/53
Santa Rosa #1	47375	50	190		7/1/53
Santa Rosa #2	47376	50	191		7/1/53
Santa Rosa #3	47377	50	192		7/1/53
Santa Rosa #4	47378	50	193		7/1/53
Bronx Fraction	47389	1	1		12/10/53

RECEIVED
 B.L.M. AZ STATE OFFICE
 1999 AUG 20 A 11: 01
 PHOENIX, ARIZONA

ENTERED INTO COMPUTER

9/1/89
Sc

UNITED STATES
DEPARTMENT OF THE INTERIOR
BUREAU OF LAND MANAGEMENT

RECEIPT AND ACCOUNTING ADVICE

NO. 2296713
CD/AZ 08/20/99

Subject: CLAIM MAINTENANCE FEE 2000

2 14 13

2,600.00 ✓

Applicant:

LEONARD W HARDY
PO BOX 1598
APACHE JUNCTION AZ 85217
986-9873

CK 8940 (L HARDY) \$ 650
CK 0676 (ESTATE OF J BUSTAMANTE) \$1300
Remitter: CK 1655 (B HARDY FAMILY TRUST) \$ 650

Assignor:

LEASE MANAGEMENT DATA NEW UPDATE PAYMENT

ORIGINAL SERIAL NO.	ASG.	TYPE	ST.	CTY.	FUND SYMBOL	ACRES/UNITS	RATE
AMC 11647B ET AL	26)						

AMOUNT	ANV. DATE	EXP. DATE	BILL CYC.	S/C	DISTRICT	NEXT BILL	MISC. DATA	U of M	ACTUAL UNITS

ASSIGNMENT SERIAL NO.	ASG.	TYPE	ST.	CTY.	FUND SYMBOL	ACRES/UNITS	RATE

AMOUNT	ANV. DATE	EXP. DATE	BILL CYC.	S/C	DISTRICT	NEXT BILL	MISC. DATA	U of M	ACTUAL UNITS

APPLY REMITTANCE			
ACTION	FUND SYMBOL	CTY.	AMOUNT
FILING FEE			
RENTAL			
UNEARNED			
REFUND			
TOTAL			
AMOUNT DUE			

Remarks:

BY: _____ DATE: _____

- Lease in Escrow?
- KGS? Of Interest?
- Auto Escalates? Operating Rights?
- Auto Renew? Operator
- Bond Filed?

FOR MMS USE ONLY		
BILLEE	NUMBER	FOREST REFUGE
OCS SECTION		
CODE		

**MINING CLAIM, MILL SITE OR TUNNEL SITE
MAINTENANCE FEE PAYMENT CONTINUATION SHEET**

BLM SERIAL NUMBERS	NAME OF CLAIMS/SITES	COUNTY BOOK/DOCKET & PAGE OR FEE NUMBER
A MC <u>47385</u>	<u>Bronx Copper #7</u>	<u>B-50-189</u>
A MC <u>47386</u>	<u>Bronx Copper #8</u>	<u>B-50-218</u>
A MC <u>47387</u>	<u>Bronx Copper #9</u>	<u>B-50-217</u>
A MC <u>47388</u>	<u>Bronx Copper #10</u>	<u>B-50-216</u>
A MC <u>47389</u>	<u>Bronx Fraction</u>	<u>D-1-1</u>
A MC <u>47390</u>	<u>Molybdenum #1</u>	<u>B-50-179</u>
A MC <u>47391</u>	<u>Molybdenum #2</u>	<u>B-50-150</u>
A MC <u>47392</u>	<u>Molybdenum #3</u>	<u>B-50-151</u>
A MC <u>47393</u>	<u>Molybdenum #4</u>	<u>B-50-182</u>
A MC <u>116478</u>	<u>GAP #1</u>	<u>D-519-553</u>
A MC <u>116479</u>	<u>GAP #2</u>	<u>D-519-555</u>
A MC <u>116480</u>	<u>GAP #3</u>	<u>D-519-557</u>
A MC <u>116481</u>	<u>GAP #4</u>	<u>D-519-559</u>
A MC <u>116482</u>	<u>GAP #5</u>	<u>D-519-561</u>
A MC <u>116483</u>	<u>GAP #6</u>	<u>D-519-563</u>
A MC <u>116484</u>	<u>GAP #7</u>	<u>D-519-565</u>
A MC _____	_____	_____
A MC _____	_____	_____
A MC _____	_____	_____
A MC _____	_____	_____
A MC _____	_____	_____
A MC _____	_____	_____
A MC _____	_____	_____
A MC _____	_____	_____
A MC _____	_____	_____
A MC _____	_____	_____
A MC _____	_____	_____
A MC _____	_____	_____
A MC _____	_____	_____
A MC _____	_____	_____

PHOENIX, ARIZONA

FOR OFFICIAL USE ONLY		
ENTERED INTO COMPUTER: <u>8/17/98</u>	<u>[Signature]</u>	<u>[Signature]</u>
DATE	INITIALS	VERIFIED

TIME STAMP
 1998 AUG 14 10:39
 RECEIVED
 B.L.M. AZ STATE OFFICE

47375
116478

MAINTENANCE FEE PAYMENT

\$100.00 MAINTENANCE FEE PAYMENT DUE ON OR BEFORE AUGUST 31, 1998
IN LIEU OF ASSESSMENT WORK FOR THE UPCOMING ASSESSMENT
YEAR BEGINNING SEPTEMBER 1 OF THE YEAR NOTED ABOVE.

Bureau Of Land Management
Arizona State Office
222 North Central Avenue
Phoenix, AZ. 85004-2203

COUNT: 26 \$ 2600.⁰⁰ INT: KC
FOR OFFICIAL USE ONLY

THE CLAIMS ARE SITUATED IN Santa COUNTY,
ARIZONA. t. Pinal

BLM SERIAL NUMBERS NAMES OF CLAIMS OR SITES
A MC _____ THRU A MC _____
COUNTY BOOK/DOCKET _____, PAGE(S) OR FEE NO(S) _____
A MC _____ THRU A MC _____
COUNTY BOOK/DOCKET _____, PAGE(S) OR FEE NO(S) _____

(OR) IF NOT CONSECUTIVE NUMBERS LIST SEPARATELY BELOW:

BLM SERIAL NUMBERS	NAME OF CLAIMS/SITES	COUNTY BOOK/DOCKET & PAGE OR FEE NUMBER
A MC <u>47375</u>	<u>SANTA ROSA #1</u>	<u>13-50-190</u>
A MC <u>47376</u>	<u>SANTA ROSA #2</u>	<u>13-50-191</u>
A MC <u>47377</u>	<u>SANTA ROSA #3</u>	<u>13-50-192</u>
A MC <u>47378</u>	<u>SANTA ROSA #4</u>	<u>13-50-193</u>
A MC <u>47379</u>	<u>BRONX COPPER #1</u>	<u>13-50-183</u>
A MC <u>47380</u>	<u>BRONX COPPER #2</u>	<u>13-50-184</u>
A MC <u>47381</u>	<u>BRONX COPPER #3</u>	<u>13-50-185</u>
A MC <u>47382</u>	<u>BRONX COPPER #4</u>	<u>13-50-186</u>
A MC <u>47383</u>	<u>BRONX COPPER #5</u>	<u>13-50-187</u>
A MC <u>47384</u>	<u>BRONX COPPER #6</u>	<u>13-50-188</u>

CLAIMANT'S NAME: L. W. HARDY
ADDRESS: Box 15-98 CITY: Apache Jct STATE: AZ

CHECK HERE IF THIS IS A CHANGE OF ADDRESS PHONE: (602) 956-4873 ZIP: 85217

SIGNATURE: [Signature]
TO RECORD WITH THE COUNTY, ONE CLAIMANT OR THE AGENT MUST SIGN

LIST ALL ADDITIONAL OWNERS ON REVERSE SIDE OF THIS FORM

FOR OFFICIAL USE ONLY
ENTERED INTO COMPUTER: 8/17/98 [Signature] [Signature]
DATE INITIALS VERIFIED

TIME STAMP
PHOENIX ARIZONA
1998 AUG 14 A 10:39
RECEIVED
BLM AZ STATE OFFICE

43 CFR 3833.0-5(e) (August 30, 1994) REQUIRES THAT THE NAMES OF ALL OF THE OWNERS AND THEIR CURRENT ADDRESSES SHALL BE IDENTIFIED ON ALL INSTRUMENTS REQUIRED TO BE RECORDED OR FILED BY THE REGULATIONS, 43 CFR SUBPART 3833.

CLAIMANT'S NAME: L.W. HARDY

ADDRESS: Box 1598 CITY: Apache Jct STATE: AZ

CHECK HERE IF THIS IS CHANGE OF ADDRESS PHONE: (602) 956 9873 ZIP: 85217

CLAIMANT'S NAME: ALEXander Bustamante (BUSTAMANTE FAMILY)

ADDRESS: P.O. Box 491 CITY: MIAMI STATE: AZ

CHECK HERE IF THIS IS CHANGE OF ADDRESS PHONE: (520) 473 3907 ZIP: 85539

CLAIMANT'S NAME: INPS GAONA

ADDRESS: P.O. Box 491 CITY: MIAMI, STATE: AZ

CHECK HERE IF THIS IS CHANGE OF ADDRESS PHONE: (520) 473 3907 ZIP: 85539

CLAIMANT'S NAME: Richard G. AMADO

ADDRESS: Box 2879 CITY: Globe STATE: AZ

CHECK HERE IF THIS IS CHANGE OF ADDRESS PHONE: (520) 425-4178 ZIP: 85302

CLAIMANT'S NAME: Lupe N. GAONA

ADDRESS: P.O. Box 491 CITY: MIAMI STATE: AZ,

CHECK HERE IF THIS IS CHANGE OF ADDRESS PHONE: (520) 473 3907 ZIP: 85539

CLAIMANT'S NAME: GERALDINE HARDY

ADDRESS: Box 568 CITY: KINGMAN STATE: AZ

CHECK HERE IF THIS IS CHANGE OF ADDRESS PHONE: (520) 757-8928 ZIP: 86402

CLAIMANT'S NAME: Lupe N. Gaona

ADDRESS: P.O. Box 491 CITY: MIAMI, STATE: AZ

CHECK HERE IF THIS IS CHANGE OF ADDRESS PHONE: (520) 473-3907 ZIP: 85539

UNITED STATES
DEPARTMENT OF THE INTERIOR
BUREAU OF LAND MANAGEMENT

RECEIPT AND ACCOUNTING ADVICE

NO. 238934U 04

Subject: CLAIM MAINTENANCE FEE 1999 - 26

TC/AZ 08/14/98
2 16 13 2,600.00 ✓

Applicant:

L W HARDY
BOX 1598
APACHE JUNCTION AZ 85217

Remitter: CK 0625 - \$1300.00
CK 8600 - \$650.00
CK 1585 - \$650.00
502 986-9873

Assignor:

LEASE MANAGEMENT DATA										
<input type="checkbox"/> NEW <input type="checkbox"/> UPDATE <input type="checkbox"/> PAYMENT										
ORIGINAL SERIAL NO.	ASG.	TYPE	ST.	CTY.	FUND SYMBOL			ACRES/UNITS	RATE	
AMC 47375, ET AL										
AMOUNT	ANV. DATE	EXP. DATE	BILL CYC.	S/C	DISTRICT	NEXT BILL	MISC. DATA	U of M	ACTUAL UNITS	
ASSIGNMENT SERIAL NO.	ASG.	TYPE	ST.	CTY.	FUND SYMBOL			ACRES/UNITS	RATE	
AMOUNT	ANV. DATE	EXP. DATE	BILL CYC.	S/C	DISTRICT	NEXT BILL	MISC. DATA	U of M	ACTUAL UNITS	

APPLY REMITTANCE			
ACTION	FUND SYMBOL	CTY.	AMOUNT
FILING FEE			
RENTAL			
UNEARNED			
REFUND			
TOTAL			
AMOUNT DUE			

Remarks:

BY:

DATE:

- Lease in Escrow?
- KGS? Of Interest?
- Auto Escalates? Operating Rights?
- Auto Renew? Operator
- Bond Filed?

FOR MMS USE ONLY		
BILLEE	FOREST REFUGE	
NUMBER		
OCS SECTION		
CODE		

MAINTENANCE FEE PAYMENT

\$100.00 MAINTENANCE FEE PAYMENT DUE ON OR BEFORE AUGUST 31, 19____
 IN LIEU OF ASSESSMENT WORK FOR THE UPCOMING ASSESSMENT
 YEAR BEGINNING SEPTEMBER 1 OF THE YEAR NOTED ABOVE.

BUREAU OF LAND MANAGEMENT
 ARIZONA STATE OFFICE
 222 NORTH CENTRAL AVENUE
 PHOENIX, AZ 85004

AMC 47375; 116478 SR
 COUNT: 26 \$2600.00 INT: ~~15~~ FOR
 OFFICIAL USE ONLY

THE CLAIMS ARE SITUATED IN GILA COUNTY, ARIZONA.
 + PINAL

BLM SERIAL NUMBERS NAMES OF CLAIMS OR SITES

A MC _____ THRU A MC _____
 COUNTY BOOK/DOCKET _____, PAGE(S) OR FEE NO(S) _____

A MC _____ THRU A MC _____
 COUNTY BOOK/DOCKET _____, PAGE(S) OR FEE NO(S) _____

(OR) IF NOT CONSECUTIVE NUMBERS LIST SEPARATELY BELOW:

BLM SERIAL NUMBERS	NAME OF CLAIMS/SITES	COUNTY BOOK/DOCKET & PAGE OR FEE NUMBER
A MC 47375	SANTA ROSA # 1	B-50 - 190
A MC 47376	SANTA ROSA # 2	B-50 - 191
A MC 47377	SANTA ROSA # 3	B-50 - 192
A MC 47378	SANTA ROSA # 4	B-50 - 193
A MC 47379	Bronx Copper # 1	B-50 - 183
A MC 47380	Bronx Copper # 2	B-50 - 184
A MC 47381	Bronx Copper # 3	B-50 - 185
A MC 47382	Bronx Copper # 4	B-50 - 186
A MC 47383	Bronx Copper # 5	B-50 - 187
A MC 47384	Bronx Copper # 6	B-50 - 188
A MC 47385	Bronx Copper # 7	B-50 - 189
A MC 47386	Bronx Copper # 8	B-50 - 218

CLAIMANT'S NAME: L. W. HARDY

ADDRESS: Box 1598 CITY: Apache Jct STATE: AZ ZIP: 85220

CHECK HERE IF THIS IS A CHANGE OF ADDRESS PHONE: 602 986-9873

DONE

SIGNATURE: Lupe N. Laora
 TO RECORD WITH THE COUNTY, ONE CLAIMANT OR THE AGENT MUST SIGN
this address already in Computer SR 8/15/97
 LIST ALL ADDITIONAL OWNERS ON REVERSE SIDE OF THIS FORM

FOR OFFICIAL USE ONLY

ENTERED INTO COMPUTER: 8/15/97 SR
 DATE INITIALS VERIFIED

TIME STAMP

RECEIVED
 BLM AZ STATE OFFICE
 Jul 24 12 13 PM '97
 PHOENIX, ARIZONA

43 CFR 3833.0-5(e) (August 30, 1994) REQUIRES THAT THE NAMES OF ALL OF THE OWNERS AND THEIR CURRENT ADDRESSES SHALL BE IDENTIFIED ON ALL INSTRUMENTS REQUIRED TO BE RECORDED OR FILED BY THE REGULATIONS, 43 CFR SUBPART 3833.

CLAIMANT'S NAME: L. W. HARDY
ADDRESS: Box 1598 CITY: Apache Jct STATE: AZ ZIP: 85217
 CHECK HERE IF THIS IS A CHANGE OF ADDRESS PHONE: ()

CLAIMANT'S NAME: ALEXANDER BUSTAMANTE (Bustamante Family)
ADDRESS: P.O. Box 491 CITY: MIAMI STATE: AZ ZIP: 85539
 CHECK HERE IF THIS IS A CHANGE OF ADDRESS PHONE: 520 473 3907

CLAIMANT'S NAME: Ives GAONA
ADDRESS: P.O. Box 491 CITY: MIAMI STATE: AZ ZIP: 85539
 CHECK HERE IF THIS IS A CHANGE OF ADDRESS PHONE: 520 473 3907

CLAIMANT'S NAME: Richard G. AMADO
ADDRESS: Box 2879 CITY: Globe STATE: AZ ZIP: 85502
 CHECK HERE IF THIS IS A CHANGE OF ADDRESS PHONE: 520 425 4178

CLAIMANT'S NAME: Lupe N. GAONA
ADDRESS: P.O. Box 491 CITY: MIAMI STATE: AZ ZIP: 85539
 CHECK HERE IF THIS IS A CHANGE OF ADDRESS PHONE: 520 473 3907

CLAIMANT'S NAME: Geraldine Hardy
ADDRESS: Box 568 CITY: KINGMAN STATE: AZ ZIP: 86402
 CHECK HERE IF THIS IS A CHANGE OF ADDRESS PHONE: 520 757 8928

CLAIMANT'S NAME: _____
ADDRESS: _____ CITY: _____ STATE: _____ ZIP: _____
 CHECK HERE IF THIS IS A CHANGE OF ADDRESS PHONE: ()

CLAIMANT'S NAME: _____
ADDRESS: _____ CITY: _____ STATE: _____ ZIP: _____
 CHECK HERE IF THIS IS A CHANGE OF ADDRESS PHONE: ()

**MINING CLAIM, MILL SITE OR TUNNEL SITE
MAINTENANCE FEE PAYMENT CONTINUATION SHEET**

BLM SERIAL NUMBERS	NAME OF CLAIMS/SITES	COUNTY BOOK/DOCKET & PAGE OR FEE NUMBER
A MC <u>47387</u>	<u>Bronx Copper #9</u>	<u>B-50 - 217 217</u>
A MC <u>47388</u>	<u>Bronx Copper #10</u>	<u>B-50 - 216 216</u>
A MC <u>47389</u>	<u>Bronx Fraction</u>	<u>D-1 - 1</u>
A MC <u>47390</u>	<u>Molybdenum #1</u>	<u>B-50 - 179</u>
A MC <u>47391</u>	<u>Molybdenum #2</u>	<u>B-50 - 180</u>
A MC <u>47392</u>	<u>Molybdenum #3</u>	<u>B-50 - 181</u>
A MC <u>47393</u>	<u>Molybdenum #4</u>	<u>B-50 - 182</u>
A MC <u>116478</u>	<u>GAP #1</u>	<u>D-519 - 553</u>
A MC <u>116479</u>	<u>GAP #2</u>	<u>D 519 - 555</u>
A MC <u>116480</u>	<u>GAP #3</u>	<u>D-519 - 557</u>
A MC <u>116481</u>	<u>GAP #4</u>	<u>D-519 559</u>
A MC <u>116482</u>	<u>GAP #5</u>	<u>D-519 - 561</u>
A MC <u>116483</u>	<u>GAP #6</u>	<u>D-519 - 563</u>
A MC <u>116484</u>	<u>GAP #7</u>	<u>D-519 - 565</u>
A MC _____	_____	_____
A MC _____	_____	_____
A MC _____	_____	_____
A MC _____	_____	_____
A MC _____	_____	_____
A MC _____	_____	_____
A MC _____	_____	_____
A MC _____	_____	_____
A MC _____	_____	_____
A MC _____	_____	_____
A MC _____	_____	_____
A MC _____	_____	_____
A MC _____	_____	_____
A MC _____	_____	_____
A MC _____	_____	_____

FOR OFFICIAL USE ONLY
 ENTERED INTO COMPUTER: 8/15/97 SR
DATE INITIALS VERIFIED

TIME STAMP
 PHOENIX, ARIZONA
 Jul 24 12 13 PM '97
 RECEIVED
 B.L.M. AZ STATE OFFICE

UNITED STATES
DEPARTMENT OF THE INTERIOR
BUREAU OF LAND MANAGEMENT

RECEIPT AND ACCOUNTING ADVICE

NO. 2315061 04

TS/AZ

07/24/97

Subject: CLAIM MAINTENANCE FEE 1998 (26) 2 3 13 2,600.00

Applicant:

L. W. HARDY
BOX 1598
APACHE JUNCTION, AZ
85220

CHECK # 0623 ADDRESS SAME

Remitter: CHECK # 8163

*Address - Estate of John Beckman
30250 Shaw Lane Dr.
Manifee, CA 92355*

Assignor:

LEASE MANAGEMENT DATA NEW UPDATE PAYMENT

ORIGINAL SERIAL NO.	ASG.	TYPE	ST.	CTY.	FUND SYMBOL	ACRES/UNITS	RATE
AMC47375 ET/AL							

AMOUNT	ANV. DATE	EXP. DATE	BILL CYC.	S/C	DISTRICT	NEXT BILL	MISC. DATA	U of M	ACTUAL UNITS

ASSIGNMENT SERIAL NO.	ASG.	TYPE	ST.	CTY.	FUND SYMBOL	ACRES/UNITS	RATE

AMOUNT	ANV. DATE	EXP. DATE	BILL CYC.	S/C	DISTRICT	NEXT BILL	MISC. DATA	U of M	ACTUAL UNITS

APPLY REMITTANCE

ACTION	FUND SYMBOL	CTY.	AMOUNT
FILING FEE			
RENTAL			
UNEARNED			
REFUND			
TOTAL			
AMOUNT DUE			

Remarks:

BY:

DATE:

- Lease in Escrow?
 - KGS?
 - Auto Escalates?
 - Auto Renew?
- Of Interest?
Operating Rights?
Operator
Bond Filed?

FOR MMS USE ONLY

BILLEE NUMBER	FOREST REFUGE
OCS SECTION CODE	

CASE FOLDER COPY

UNITED STATES
DEPARTMENT OF THE INTERIOR
BUREAU OF LAND MANAGEMENT

RECEIPT AND ACCOUNTING ADVICE

NO. 2315061

TS/AZ

07/24/97

Subject: CLAIM MAINTENANCE FEE 1998 (26)

2 3 13

2,600.00

Applicant:

L. W. HARDY
BOX 1598
APACHE JUNCTION, AZ
85220

CHECK # 0623 ADDRESS SAME

Remitter: CHECK # 8163

*Address - Estate of John Buckman
30250 Shore Line Dr.
Menifee, CA 92355*

Assignor:

LEASE MANAGEMENT DATA NEW UPDATE PAYMENT

ORIGINAL SERIAL NO.	ASG.	TYPE	ST.	CTY.	FUND SYMBOL	ACRES/UNITS	RATE
AMC47375 ET/AL							

AMOUNT	ANV. DATE	EXP. DATE	BILL CYC.	S/C	DISTRICT	NEXT BILL	MISC. DATA	U of M	ACTUAL UNITS

ASSIGNMENT SERIAL NO.	ASG.	TYPE	ST.	CTY.	FUND SYMBOL	ACRES/UNITS	RATE

AMOUNT	ANV. DATE	EXP. DATE	BILL CYC.	S/C	DISTRICT	NEXT BILL	MISC. DATA	U of M	ACTUAL UNITS

APPLY REMITTANCE

ACTION	FUND SYMBOL	CTY.	AMOUNT
FILING FEE			
RENTAL			
UNEARNED			
REFUND			
TOTAL			
AMOUNT DUE			

Remarks:

BY:

DATE:

Lease in Escrow?
 KGS?
 Auto Escalates?
 Auto Renew?

Of Interest?
 Operating Rights?
 Operator
 Bond Filed?

FOR MMS USE ONLY

BILLEE NUMBER	OCS SECTION CODE	FOREST REFUGE

CASE FOLDER COPY

MAINTENANCE FEE PAYMENT

\$100.00 MAINTENANCE FEE PAYMENT DUE ON OR BEFORE AUGUST 31, 1996
 IN LIEU OF ASSESSMENT WORK FOR THE UPCOMING ASSESSMENT
 YEAR BEGINNING SEPTEMBER 1 OF THE YEAR NOTED ABOVE.

BUREAU OF LAND MANAGEMENT
 ARIZONA STATE OFFICE
 3707 NORTH 7TH STREET
 PHOENIX, AZ 85014 (OR)
 P.O. BOX 16563, PHOENIX, AZ 85011

AMC 47395; 116478 SA

COUNT: 10 \$ 1000⁰⁰ INT: JB
 FOR OFFICIAL USE ONLY

THE CLAIMS ARE SITUATED IN Gila COUNTY,
 ARIZONA.

BLM SERIAL NUMBERS

NAMES OF CLAIMS OR SITES

A MC _____ THRU A MC _____

COUNTY BOOK/DOCKET _____, PAGE(S) OR FEE NO(S) _____

A MC _____ THRU A MC _____

COUNTY BOOK/DOCKET _____, PAGE(S) OR FEE NO(S) _____

(OR) IF NOT CONSECUTIVE NUMBERS LIST SEPARATELY BELOW:

BLM SERIAL NUMBERS	NAME OF CLAIMS/SITES	COUNTY BOOK/DOCKET & PAGE OR FEE NUMBER
A MC <u>47375</u>	<u>SANTA ROSA # 1</u>	<u>B-50 - 190</u>
A MC <u>47376</u>	<u>SANTA ROSA # 2</u>	<u>B-50 - 191</u>
A MC <u>47377</u>	<u>SANTA ROSA # 3</u>	<u>B-50 - 192</u>
A MC <u>47378</u>	<u>SANTA ROSA # 4</u>	<u>B-50 - 193</u>
A MC <u>47379</u>	<u>BRONX Copper # 1</u>	<u>B-50 - 183</u>
A MC <u>47380</u>	<u>BRONX Copper # 2</u>	<u>B-50 - 184</u>
A MC <u>47381</u>	<u>BRONX Copper # 3</u>	<u>B-50 - 185</u>
A MC <u>47382</u>	<u>BRONX Copper # 4</u>	<u>B-50 - 186</u>
A MC <u>47383</u>	<u>BRONX Copper # 5</u>	<u>B-50 - 187</u>
A MC <u>47384</u>	<u>BRONX Copper # 6</u>	<u>B-50 - 188</u>

CLAIMANT'S NAME: L. W. Hardy + (Estate of) John Bustamante (deceased)

ADDRESS: Box 1598 CITY: Apache Jct. STATE: AZ

CHECK HERE IF THIS IS A CHANGE OF ADDRESS PHONE: (602) 986-9873 ZIP: 85217

SIGNATURE: Leonard W. Hardy
 TO RECORD WITH THE COUNTY, ONE CLAIMANT OR THE AGENT MUST SIGN

LIST ALL ADDITIONAL OWNERS ON REVERSE SIDE OF THIS FORM

FOR OFFICIAL USE ONLY

ENTERED INTO COMPUTER: 9/11/96 Scms ERS
 DATE INITIALS VERIFIED

TIME STAMP

RECEIVED
 PHOENIX, ARIZONA
 AUG 16 12 15 PM '96
 P.O. BOX 16563 STATE OFFICE

43 CFR 3833.0-5(e) (August 30, 1994) REQUIRES THAT THE NAMES OF ALL OF THE OWNERS AND THEIR CURRENT ADDRESSES SHALL BE IDENTIFIED ON ALL INSTRUMENTS REQUIRED TO BE RECORDED OR FILED BY THE REGULATIONS, 43 CFR SUBPART 3833.

CLAIMANT'S NAME: L. W. Hardy

ADDRESS: Box 1598 CITY: Apache Jet. STATE: AZ

CHECK HERE IF THIS IS CHANGE OF ADDRESS PHONE: (602) 986-9873 ZIP: 85217

CLAIMANT'S NAME: Alex Bustamante (Bustamante Family)

ADDRESS: P.O. Box 491 CITY: MIAMI, STATE: AZ

CHECK HERE IF THIS IS CHANGE OF ADDRESS PHONE: (520) 473 3907 ZIP: 85539

CLAIMANT'S NAME: Ives GAONA

ADDRESS: P.O. Box 491 CITY: MIAMI, STATE: AZ

CHECK HERE IF THIS IS CHANGE OF ADDRESS PHONE: (520) 473 3907 ZIP: 85539

CLAIMANT'S NAME: Richard G. Amado

ADDRESS: P.O. Box 2879 CITY: Globe STATE: AZ

CHECK HERE IF THIS IS CHANGE OF ADDRESS PHONE: (520) 425-4178 ZIP: 85502

CLAIMANT'S NAME: Lupe N. GAONA

ADDRESS: P.O. Box 491 CITY: MIAMI STATE: AZ

CHECK HERE IF THIS IS CHANGE OF ADDRESS PHONE: (520) 473 3907 ZIP: 85539

CLAIMANT'S NAME: Geraldine Hardy

ADDRESS: Box 568 CITY: KINGMAN STATE: AZ

CHECK HERE IF THIS IS CHANGE OF ADDRESS PHONE: (520) 757 8928 ZIP: 86402

CLAIMANT'S NAME: _____

ADDRESS: _____ CITY: _____ STATE: _____

CHECK HERE IF THIS IS CHANGE OF ADDRESS PHONE: () ZIP: _____

MAINTENANCE FEE PAYMENT

**\$100.00 MAINTENANCE FEE PAYMENT DUE ON OR BEFORE AUGUST 31, 19 96
IN LIEU OF ASSESSMENT WORK FOR THE UPCOMING ASSESSMENT
YEAR BEGINNING SEPTEMBER 1 OF THE YEAR NOTED ABOVE.**

BUREAU OF LAND MANAGEMENT
ARIZONA STATE OFFICE
3707 NORTH 7TH STREET
PHOENIX, AZ 85014 (OR)
P.O. BOX 16563, PHOENIX, AZ 85011

COUNT: 9 \$ 900 INT: JB
FOR OFFICIAL USE ONLY

THE CLAIMS ARE SITUATED IN GILA COUNTY, ARIZONA.

BLM SERIAL NUMBERS **NAMES OF CLAIMS OR SITES**

A MC _____ THRU A MC _____

COUNTY BOOK/DOCKET _____, PAGE(S) OR FEE NO(S) _____

A MC _____ THRU A MC _____

COUNTY BOOK/DOCKET _____, PAGE(S) OR FEE NO(S) _____

(OR) IF NOT CONSECUTIVE NUMBERS LIST SEPARATELY BELOW:

BLM SERIAL NUMBERS	NAME OF CLAIMS/SITES	COUNTY BOOK/DOCKET & PAGE OR FEE NUMBER
A MC <u>47385</u>	<u>BRONX Copper #7</u>	<u>B-50 189</u>
A MC <u>47386</u>	<u>BRONX Copper #8</u>	<u>B-50 218</u>
A MC <u>47387</u>	<u>BRONX Copper #9</u>	<u>B-50 217</u>
A MC <u>47388</u>	<u>BRONX Copper #10</u>	<u>B-50 216</u>
A MC <u>47389</u>	<u>BRONX Fraction</u>	<u>D-1 1</u>
A MC <u>47390</u>	<u>Molybdenum #1</u>	<u>B-50 179</u>
A MC <u>47391</u>	<u>Molybdenum #2</u>	<u>B-50 180</u>
A MC <u>47392</u>	<u>Molybdenum #3</u>	<u>B-50 - 181</u>
A MC <u>47393</u>	<u>Molybdenum #4</u>	<u>B-50 - 182</u>
A MC _____	_____	_____

CLAIMANT'S NAME: L.W. Hardy (Estate of) JOHN Bustamante (Deceased)

ADDRESS: Box 1598 CITY: Apache Jet STATE: AZ

CHECK HERE IF THIS IS A CHANGE OF ADDRESS PHONE: (602) 986-9873 ZIP: 85217

SIGNATURE: Leonard W. Hardy
TO RECORD WITH THE COUNTY, ONE CLAIMANT OR THE AGENT MUST SIGN

LIST ALL ADDITIONAL OWNERS ON REVERSE SIDE OF THIS FORM

FOR OFFICIAL USE ONLY

ENTERED INTO COMPUTER: 9/11/96 DATE SPR INITIALS ERS VERIFIED

TIME STAMP

RECEIVED
B.L.M. AZ STATE OFFICE
Aug 16 12 15 PM '96
PHOENIX, ARIZONA

43 CFR 3833.0-5(e) (August 30, 1994) REQUIRES THAT THE NAMES OF ALL OF THE OWNERS AND THEIR CURRENT ADDRESSES SHALL BE IDENTIFIED ON ALL INSTRUMENTS REQUIRED TO BE RECORDED OR FILED BY THE REGULATIONS, 43 CFR SUBPART 3833.

CLAIMANT'S NAME: L. W. Hardy

ADDRESS: Box 1598 CITY: Apache Jct. STATE: AZ

CHECK HERE IF THIS IS CHANGE OF ADDRESS PHONE: (602) 986-9873 ZIP: 85217

CLAIMANT'S NAME: Alex Bustamante (Bustamante Family)

ADDRESS: P.O. Box 491 CITY: MIAMI STATE: AZ

CHECK HERE IF THIS IS CHANGE OF ADDRESS PHONE: (520) 473 3907 ZIP: 85539

CLAIMANT'S NAME: INES GAONA

ADDRESS: P.O. Box 491 CITY: MIAMI STATE: AZ

CHECK HERE IF THIS IS CHANGE OF ADDRESS PHONE: (520) 473 3907 ZIP: 85539

CLAIMANT'S NAME: Richard G. AMADO

ADDRESS: P.O. Box 2879 CITY: Globe STATE: AZ

CHECK HERE IF THIS IS CHANGE OF ADDRESS PHONE: (520) 425 4178 ZIP: 85502

CLAIMANT'S NAME: Lupe N. GAONA

ADDRESS: P.O. Box 491 CITY: MIAMI STATE: AZ

CHECK HERE IF THIS IS CHANGE OF ADDRESS PHONE: (520) 473 3907 ZIP: 85539

CLAIMANT'S NAME: Geraldine HARDY

ADDRESS: Box 568 CITY: KINGMAN STATE: AZ

CHECK HERE IF THIS IS CHANGE OF ADDRESS PHONE: (520) 757 8928 ZIP: 86402

CLAIMANT'S NAME: _____

ADDRESS: _____ CITY: _____ STATE: _____

CHECK HERE IF THIS IS CHANGE OF ADDRESS PHONE: () ZIP: _____

MAINTENANCE FEE PAYMENT

**\$100.00 MAINTENANCE FEE PAYMENT DUE ON OR BEFORE AUGUST 31, 19 96
IN LIEU OF ASSESSMENT WORK FOR THE UPCOMING ASSESSMENT
YEAR BEGINNING SEPTEMBER 1 OF THE YEAR NOTED ABOVE.**

BUREAU OF LAND MANAGEMENT
ARIZONA STATE OFFICE
3707 NORTH 7TH STREET
PHOENIX, AZ 85014 (OR)
P.O. BOX 16563, PHOENIX, AZ 85011

COUNT: 7 \$ 700⁰⁰ INT: JB
FOR OFFICIAL USE ONLY

THE CLAIMS ARE SITUATED IN GILA COUNTY,
ARIZONA.

BLM SERIAL NUMBERS	NAMES OF CLAIMS OR SITES
A MC _____ THRU A MC _____	_____
COUNTY BOOK/DOCKET _____, PAGE(S) OR FEE NO(S) _____	_____
A MC _____ THRU A MC _____	_____
COUNTY BOOK/DOCKET _____, PAGE(S) OR FEE NO(S) _____	_____

(OR) IF NOT CONSECUTIVE NUMBERS LIST SEPARATELY BELOW:

BLM SERIAL NUMBERS	NAME OF CLAIMS/SITES	COUNTY BOOK/DOCKET & PAGE OR FEE NUMBER
A MC <u>116478</u>	<u>GAP # 1</u>	<u>D-519 553</u>
A MC <u>116479</u>	<u>GAP # 2</u>	<u>D-519 - 555</u>
A MC <u>116480</u>	<u>GAP # 3</u>	<u>D-519 557</u>
A MC <u>116481</u>	<u>GAP # 4</u>	<u>D-519 559</u>
A MC <u>116482</u>	<u>GAP # 5</u>	<u>D-519 561</u>
A MC <u>116483</u>	<u>GAP # 6</u>	<u>D-519 563</u>
A MC <u>116484</u>	<u>GAP # 7</u>	<u>D-519 565</u>
A MC _____	_____	_____
A MC _____	_____	_____
A MC _____	_____	_____

CLAIMANT'S NAME: L. W. HARDY of (Estate of JOHN BUSTAMANTE) (Deceased)
 ADDRESS: Box 1598 CITY: Apache Jct. STATE: AZ

CHECK HERE IF THIS IS A CHANGE OF ADDRESS PHONE: (602) 986-9873 ZIP: 85217

SIGNATURE: Leonard W. Hardy
 TO RECORD WITH THE COUNTY, ONE CLAIMANT OR THE AGENT MUST SIGN

LIST ALL ADDITIONAL OWNERS ON REVERSE SIDE OF THIS FORM

FOR OFFICIAL USE ONLY

ENTERED INTO COMPUTER: <u>9/11/96</u>	INITIALS: <u>SPMS</u>	VERIFIED: <u>ERS</u>
DATE	INITIALS	VERIFIED

TIME STAMP

AUG 16 12 45 PM '96

43 CFR 3833.0-5(e) (August 30, 1994) REQUIRES THAT THE NAMES OF ALL OF THE OWNERS AND THEIR CURRENT ADDRESSES SHALL BE IDENTIFIED ON ALL INSTRUMENTS REQUIRED TO BE RECORDED OR FILED BY THE REGULATIONS, 43 CFR SUBPART 3833.

CLAIMANT'S NAME: L. W. Hardy
ADDRESS: Box 1598 CITY: Apache Jct STATE: AZ

CHECK HERE IF THIS IS CHANGE OF ADDRESS PHONE: (602) 986-9873 ZIP: 855217

CLAIMANT'S NAME: Alex Bustamante (Bustamante Family)
ADDRESS: P.O. Box 491 CITY: MIAMI, STATE: AZ

CHECK HERE IF THIS IS CHANGE OF ADDRESS PHONE: (520) 473 3907 ZIP: 85539

CLAIMANT'S NAME: Ives Girona
ADDRESS: P.O. Box 491 CITY: MIAMI, STATE: AZ

CHECK HERE IF THIS IS CHANGE OF ADDRESS PHONE: (520) 473 3907 ZIP: 85539

CLAIMANT'S NAME: Richard G. Amado,
ADDRESS: P.O. Box 2829 CITY: Globe STATE: AZ,

CHECK HERE IF THIS IS CHANGE OF ADDRESS PHONE: (520) 425 4178 ZIP: 85502

CLAIMANT'S NAME: Lupe N. Girona
ADDRESS: P.O. Box 491 CITY: MIAMI STATE: AZ

CHECK HERE IF THIS IS CHANGE OF ADDRESS PHONE: (520) 473 3907 ZIP: 85539

CLAIMANT'S NAME: Ceraldine Hardy
ADDRESS: Box 568 CITY: Kingman STATE: AZ

CHECK HERE IF THIS IS CHANGE OF ADDRESS PHONE: (520) 757 8928 ZIP: 86402

CLAIMANT'S NAME: _____
ADDRESS: _____ CITY: _____ STATE: _____

CHECK HERE IF THIS IS CHANGE OF ADDRESS PHONE: () ZIP: _____

UNITED STATES
DEPARTMENT OF THE INTERIOR
BUREAU OF LAND MANAGEMENT

RECEIPT AND ACCOUNTING ADVICE

NO. **2228602**

TC/AZ

08/16/96

Subject: CLAIM MAINTENANCE FEE 1997 (26)

2 10 13

2,600.00

Applicant:

LEONARD W HARDY
BOX 1598
APACHE JUNCTION AZ 85217

Remitter:

GERALDINE HARDY FAMILY TRUST
BOX 568
KINGMAN AZ 86402
ALSO - ESTATE OF JOHN C BUSTAMANTE

Assignor:

LEASE MANAGEMENT DATA NEW UPDATE PAYMENT

ORIGINAL SERIAL NO.	ASG.	TYPE	ST.	CTY.	FUND SYMBOL	ACRES/UNITS	RATE
AMC 47375, ET AL							

AMOUNT	ANV. DATE	EXP. DATE	BILL CYC.	S/C	DISTRICT	NEXT BILL	MISC. DATA	U of M	ACTUAL UNITS

ASSIGNMENT SERIAL NO.	ASG.	TYPE	ST.	CTY.	FUND SYMBOL	ACRES/UNITS	RATE

AMOUNT	ANV. DATE	EXP. DATE	BILL CYC.	S/C	DISTRICT	NEXT BILL	MISC. DATA	U of M	ACTUAL UNITS

APPLY REMITTANCE			
ACTION	FUND SYMBOL	CTY.	AMOUNT
FILING FEE			
RENTAL			
UNEARNED			
REFUND			
TOTAL			
AMOUNT DUE			

Remarks:

AMC 47375-47393
116478-116484

BY:

DATE:

Lease in Escrow?
 KGS?
 Auto Escalates?
 Auto Renew?

Of Interest?
 Operating Rights?
 Operator
 Bond Filed?

FOR MMS USE ONLY

BILLEE	FOREST REFUGE
NUMBER	
OCS SECTION	
CODE	

**\$100.00 MAINTENANCE FEE PAYMENT
FOR 1995 IN LIEU OF ASSESSMENT
DUE ON OR BEFORE AUGUST 31, 1994**

BUREAU OF LAND MANAGEMENT
ARIZONA STATE OFFICE
3707 N. 7TH STREET
PHOENIX, ARIZONA 85014 (OR)
P. O. BOX 16563, ZIP CODE 85011

47375
116478
CR
COUNT: 26 \$ 2600.00 ²⁶
FOR OFFICIAL USE ONLY

BLM SERIAL NUMBERS	NAMES OF CLAIMS/SITES
A MC 47375 THRU A MC 47378	SANTA ROSA
A MC 47379 THRU A MC 47388	Bronx Copper
A MC 47390 THRU A MC 47393	Molybdenum

(OR) IF NOT CONSECUTIVE NUMBERS, LIST SEPARATELY BELOW:

BLM SERIAL NUMBERS	NAMES OF CLAIMS/SITES
A MC 47389	Bronx Fraction
A MC 116478	GAP # 1
A MC 116479	GAP # 2
A MC 116480	GAP # 3
A MC 116481	GAP # 4
A MC 116482	GAP # 5
A MC 116483	GAP # 6
A MC 116484	GAP # 7
A MC	
A MC	
A MC	
A MC	

CLAIMANT'S NAME: L. W. HARDY
 ADDRESS: P. O. Box 1598
 CITY: Apache Junction STATE: AZ
 PHONE: (602) 463-2371 ZIP: 85220

CHECK HERE IF THIS IS A CHANGE OF ADDRESS.

TIME
STAMP

RECEIVED
BLM AZ STATE OFFICE
PHOENIX, ARIZONA
AUG 31 10 34 AM '94

FOR OFFICIAL USE ONLY		
ENTERED INTO COMPUTER: <u>10-7-94</u>	<u>JS</u>	<u>AM</u>
DATE	INITIALS	VERIFIED

Address changed

STATE OF ARIZONA, } I hereby certify that the within instrument was filed and recorded
County of Gila } ss. Aug. 26, 19 92, at 9:25 A. M.
In Docket No. 879, Page 919, at the request of
Lupe Gaona

Fee No.:
620638
47375
116478
Fee: \$
10.00 + 4.00 + 1.00
9:25 ck

When recorded mail to:
Lupe Gaona
P.O. Box 491
Miami, AZ 85539

Witness my hand and official seal.
MARY V. DE PAOLI
County Recorder
By Katy Kennedy
Deputy Recorder

AFFIDAVIT OF PERFORMANCE OF ANNUAL WORK

State of Arizona } Dept of Interior Bureau of Land
County of Gila } ss. MANAGEMENT A.M.C. 47375-47393 ✓
Estate of 1± Thru 4.M.C 116, 478
1. John V. Bustamante by L. Gaona TO - 116, 484 thru 7 116484
Name P.O. Box 491
Address MIAMI, ARIZONA 85539
City State Zip

RECEIVED
M. AZ STATE OFFICE
PHOENIX, ARIZONA
20
12 25
11 1992

being duly sworn according to law deposes and says that they are a citizen of the United States more than eighteen years of age and that all of the facts set forth in this affidavit are true and correct according to the best of their knowledge, information and belief.


- That they are personally acquainted with the mining claim named MAJOR Metals or Star Route Mining Claims situate in the GILA County Mining District, West of MIAMI, AZ GILA County, Arizona, the location of which is recorded in the office of the County Recorder of that County in Book 50, Page 179-218. Notice of location is posted in Section Gap 1 to 7, Township Gap to 7, Range _____, G&SRB&M.
- That between the dates of Sept 13, 1991 and AUG 25, 1992 at least \$3200.00 (\$3200.00) dollars worth of work and improvements were done and performed upon this claim not including location work.
- The work and improvements were made by and at the expense of Estate of John V. Bustamante + L.W. Hardy, owners of the mine for the purpose of complying with the laws of the United States pertaining to assessments or annual work.
- Work done by Lupe N. Gaona, Curich Cons. Co. Gilbert G. Falquez + Manuel C. Ornelas were the names of the persons employed by the owner who labored to do the work and improvements.
- The work and improvements done were Grade (Appt 2 to 3 miles). Roads (Existing Roads) Fill water or Rain DAMAGE cuts. Removed Loose Rocks - cleaned drifts - Exposed MINERAL Voids - Gap 1 to Gap 7 - Work done by Back Hoe Loader - Dump Truck Hand tools + Labor.

Estate of John V. Bustamante - by Lupe Gaona

Dated 8/26/92 Manuel C. Masera Executor
Signature

Subscribed to and sworn before me, a Notary Public, this 26 day of August 1992, by Guez C. Saoner

My Commission expires 5-31-94 Evelyn Morales
Notary Public



UNITED STATES
DEPARTMENT OF THE INTERIOR
BUREAU OF LAND MANAGEMENT

RECEIPT AND ACCOUNTING ADVICE

NO. 1925461 04

CP/AZ

08/26/92

Subject: AFFIDAVITS OF ASSESSMENT WORK (26)

2 16 12

130.00

Applicant:

ESTATE OF JOHN C. BUSTAMANTE
BOX 491
MIAMI, AZ 85539

Remitter: INES C. GAONA
30250 SHORE LINE DR.
MENIFEE, CA 92355
CK #0588, 714-679-9364

Assignor:

LEASE MANAGEMENT DATA NEW UPDATE PAYMENT

ORIGINAL SERIAL NO.	ASG.	TYPE	ST.	CTY.	FUND SYMBOL	ACRES/UNITS	RATE
AMC 47375, ET AL							

AMOUNT	ANV. DATE	EXP. DATE	BILL CYC.	S/C	DISTRICT	NEXT BILL	MISC. DATA	U of M	ACTUAL UNITS

ASSIGNMENT SERIAL NO.	ASG.	TYPE	ST.	CTY.	FUND SYMBOL	ACRES/UNITS	RATE

AMOUNT	ANV. DATE	EXP. DATE	BILL CYC.	S/C	DISTRICT	NEXT BILL	MISC. DATA	U of M	ACTUAL UNITS

APPLY REMITTANCE

ACTION	FUND SYMBOL	CTY.	AMOUNT
FILING FEE			
RENTAL			
UNEARNED			
REFUND			
TOTAL			
AMOUNT DUE			

Remarks:

ACK. CP

BY:

DATE:

Lease in Escrow?
 KGS?
 Auto Escalates?
 Auto Renew?

Of Interest?
 Operating Rights?
 Operator
 Bond Filed?

FOR MMS USE ONLY

BILLEE	FOREST REFUGE
NUMBER	
OCS SECTION	
CODE	

47375

SR

STATE OF ARIZONA, } I hereby certify that the within instrument was filed and recorded
County of Gila } ss. Aug. 26, 19 91, at 12:00 PM.
In Docket No. 840, Page 960 at the request of
John C. Bustamante

Fee No.:
606010

When recorded mail to: "Pick-up"
Inez Gaona, Executrix
John Bustamante, Dec.
P.O. Box 491
Miami, Az 85539

Witness my hand and official seal.
MARY V. DE PAOLI
County Recorder
By Mary V. De Paoli
Recorder

MICROFILMED
Compared
Fee:
\$10.00 + \$4.00
12:00
C CR 0502

AFFIDAVIT OF PERFORMANCE OF ANNUAL WORK

State of Arizona }
County of GILA }

Dept of Interior - Bureau of Land Management - A.M.C. 47375
H Thru A.M.C. 116, 178
To - 116 484
Gap 1 - thru 19

1. John V. Bustamante (Luzie N. Gaona)
Name
P.O. Box 1724
Address
Globe ARIZ. 85502
City State Zip


being duly sworn according to law deposes and says that they are a citizen of the United States more than eighteen years of age and that all of the facts set forth in this affidavit are true and correct according to the best of their knowledge, information and belief.

- 2. That they are personally acquainted with the mining claim named Major Metals or Star Route Mining Claims situate in the Gila County Mining District, West of Miami, Gila County, Arizona, the location of which is recorded in the office of the County Recorder of that County in Book 50, Page 179-218. Notice of location is posted in Section 1 to 7, Township 1 to 7, Range _____, G&SRB&M.
- 3. That between the dates of AUG 3 - 1991 and AUG - 25 at least \$2,000.00 Dollars (\$ 2,000) dollars worth of work and improvements were done and performed upon this claim not including location work.
- 4. The work and improvements were made by and at the expense of L.W. Hardy & Estate of John Bustamante, owners of the mine for the purpose of complying with the laws of the United States pertaining to assessments or annual work.
- 5. Work done by Luzie N. Gaona, Gilbert G. Falquez, Manuel Ornelas & Curiel Construction Co. were the names of the persons employed by the owner who labored to do the work and improvements.
- 6. The work and improvements done were Grade Roads, unplugged 2 culverts (DRAINAGE) - removed loose rock, excavated drifts 20' to 50'. Exposed - MINERAL, Grads up to 3 miles of road - Gap to Gap 7

Dated 8/26/91
John Bustamante
EXECUTRIX
Inez C. Gaona
Signature

Subscribed to and sworn before me, a Notary Public, this 26 day of August, 19 91, by Inez C. Gaona

My Commission expires 11-1-91



08/27/91

RECORDER SYSTEM
GILA COUNTY

10:69

FEE NUMBER 606010
DKT./PAGE-TO PG 840/ 960- 960

DATE RECORDED 08/26/91
TIME RECORDED 12:00

INSTRUMENT :
AFF/PERFORMANCE OF ANNUAL WORK
CLAIMANT OR LESSEE
CLAIM

FEES PAID:			
FEE	POST/HANDL	DOC S/R	STATE
6.00		4.00	4.00
JOHN V BUSTAMANTE ET AL			
MAJOR METALS OR STAR ROUTE MINING CLMS			

PAID BY : JOHN C BUSTAMANTE
CK#0502

RECEIVED
BLM. AZ STATE OFFICE
Aug 30 9 56 AM '91
PHOENIX, ARIZONA

UNITED STATES
DEPARTMENT OF THE INTERIOR
BUREAU OF LAND MANAGEMENT

RECEIPT AND ACCOUNTING ADVICE

NO. 1666439 04

WJ/AZ 08/30/91

Subject: AFFIDAVITS OF ASSESSMENT WORK (26) 2 2 12 130.00

Applicant:
ESTATE OF JOHN C. BUSTANTE
BY EXEC. INES C. GAONA
30250 SHORE LINE DRIVE
MENIFEE, CA 92355

Remitter: SAME, CK # 0505
714-679-9364

Assignor:

LEASE MANAGEMENT DATA NEW UPDATE PAYMENT

ORIGINAL SERIAL NO.	ASG.	TYPE	ST.	CTY.	FUND SYMBOL	ACRES/UNITS	RATE
AMC 47375, ET AL							

AMOUNT	ANV. DATE	EXP. DATE	BILL CYC.	S/C	DISTRICT	NEXT BILL	MISC. DATA	U of M	ACTUAL UNITS

ASSIGNMENT SERIAL NO.	ASG.	TYPE	ST.	CTY.	FUND SYMBOL	ACRES/UNITS	RATE

AMOUNT	ANV. DATE	EXP. DATE	BILL CYC.	S/C	DISTRICT	NEXT BILL	MISC. DATA	U of M	ACTUAL UNITS

APPLY REMITTANCE			
ACTION	FUND SYMBOL	CTY.	AMOUNT
FILING FEE			
RENTAL			
UNEARNED			
REFUND			
TOTAL			
AMOUNT DUE			

Remarks:
ack w/

BY: _____ DATE: _____

Lease in Escrow?
 KGS?
 Auto Escalates?
 Auto Renew?

Of Interest?
Operating Rights?
Operator
Bond Filed?

FOR MMS USE ONLY

BILLEE	FOREST REFUGE
NUMBER	
OCS SECTION	
CODE	

STATE OF MICHIGAN, County of Washtenaw
 Court of Claims
 Cause No. 811
 Plaintiff: JOHN S. BUSTAMANTE
 Defendant: MARY Y. DE PAULI
 Date: Sep. 26, 1987
 Filed: 9:40 A.M.
 Fee: \$10.00 + 4.00 + 7.00 = \$21.00
 C. CA# 1987

Fee No.: 594634
 MICROFILMED
 Compared
 Fee: \$10.00 + 4.00 + 7.00
 9:40
 c CA# 1987

AFIDAVIT OF PERFORMANCE OF ANNUAL WORK

State: Michigan Court: 811

1. The work and improvements being done are those shown on the attached plan and are true and correct according to the best of the declarant's knowledge, information and belief.

2. The work and improvements being done will be the following:

Claim Name	Amount Being Claimed for

3. The total value of the work and improvements being done is \$3500.00.

4. The work and improvements being done are those shown on the attached plan and are true and correct according to the best of the declarant's knowledge, information and belief.

5. The work and improvements being done are for the purpose of repair, maintenance and improvement of the property.

6. The work and improvements being done are those shown on the attached plan and are true and correct according to the best of the declarant's knowledge, information and belief.

7. The work and improvements being done are those shown on the attached plan and are true and correct according to the best of the declarant's knowledge, information and belief.

8. The work and improvements being done are those shown on the attached plan and are true and correct according to the best of the declarant's knowledge, information and belief.

9. The work and improvements being done are those shown on the attached plan and are true and correct according to the best of the declarant's knowledge, information and belief.

ANNUAL WORK

116478
 5-ly
 says that they are a citizen of the facts set forth in this affidavit, information and belief.

Claims.
 Location Notice Recorded in Book or Docket No., Page No.

1990 at least to (\$3500.00) on this claim not including

Mr. J. W. Hardy
 Jose Aciano

pertaining to assessment or

and improvements were
 Pedro Cruzado
 Repair drainage grade road.
 Bustamante

Signature 1990 by

Notary Public

EXHIBIT "A"

A MC NO	NAME OF CLAIM	DATE LOCATED	BOOK; DOCKET	PAGE	SECTION	TOWNSHIP	RANGE
AMC 47375	SANTA ROSA #1	7/1/53	B.50	190	7 N. 1/2	1 S;	14 E
AMC 47376	SANTA ROSA #2	7/1/53	B.50	191	7 NW. 1/2	1 S;	14 E
AMC 47377	SANTA ROSA #3	7/1/53	B.50	192	7 N. 1/2	1 S;	14 E
AMC 47378	SANTA ROSA #4	7/1/53	B.50	193	7 NW. 1/2	1 S;	14 E
AMC 47379	BRONX COPPER #1	7/1/53	B.50	183	7 NW. 1/2	1 S;	14 E
AMC 47380	BRONX COPPER #2	7/1/53	B.50	184	6 SW. 1/2	1 S;	14 E
AMC 47381	BRONX COPPER #3	7/1/53	B.50	185	6 SW. 1/2	1 S;	14 E
AMC 47382	BRONX COPPER #4	7/1/53	B.50	186	6 SW & 7 NW	1 S;	14 E
AMC 47383	BRONX COPPER #5	7/1/53	B.50	187	6 S 1/2	1 S;	14 E
AMC 47384	BRONX COPPER #6	7/1/53	B.50	188	6 S 1/2	1 S;	14 E
AMC 47385	BRONX COPPER #7	7/1/53	B.50	189	6 S 1/2	1 S;	14 E
AMC 47386	BRONX COPPER #8	11/6/53	B.50	218	7 N 1/2	1 S;	14 E
AMC 47387	BRONX COPPER #9	11/6/53	B.50	217	7 911	1 S;	14 E
AMC 47388	BRONX COPPER #10	11/6/53	B.50	216	7 S 1/2	1 S;	14 E
AMC 47389	BRONX FRACTION	11/12/53	D.1	1	7 N 1/2	1 S;	14 E
AMC 47390	MOLYBDENUM #1	7/1/53	B.50	179	1 SE 1/2	1 S;	13 E
AMC 47391	MOLYBDENUM #1				6 SW 1/2	1 S;	14 E
AMC 47391	MOLYBDENUM #2	7/1/53	B.50	180	1 SE 1/2	1 S;	13 E
AMC 47391	MOLYBDENUM #2				6 SW 1/2	1 S;	14 E
AMC 47392	MOLYBDENUM #3	7/1/53	B.50	181	1 SE 1/2	1 S;	13 E
AMC 47392	MOLYBDENUM #3				6 SW 1/2	1 S;	14 E
AMC 47393	MOLYBDENUM #4	7/1/53	B.50	182	1 SE 1/2	1 S;	13 E
AMC 47393	MOLYBDENUM #4				12 NE 1/2	1 S;	13 E
AMC 116478	GAP #1	8/29/80	D.519	553	6 W 1/2	1 S;	14 E
AMC 116479	GAP #2	8/29/80	D.519	555	6 SW 1/2	1 S;	14 E
AMC 116480	GAP #3	8/29/80	D.519	557	6 SW 1/2	1 S;	14 E
AMC 116481	GAP #4	8/29/80	D.519	559	6 S 1/2	1 S;	14 E
AMC 116482	GAP #5	8/29/80	D.519	561	6 S 1/2	1 S;	14 E
AMC 116483	GAP #6	8/29/80	D.519	563	6 SE 1/2	1 S;	14 E
AMC 116484	GAP #7	8/29/80	D.519	565	6 E 1/2	1 S;	14 E
AMC							
AMC							
AMC							
AMC							

RECEIVED
 B.L.M. AZ STATE OFFICE
 Dec 6 10 38 AM '80
 PHOENIX, ARIZONA

UNITED STATES
DEPARTMENT OF THE INTERIOR
BUREAU OF LAND MANAGEMENT

RECEIPT AND ACCOUNTING ADVICE

NO. 1062212

OK

Subject: ACQUISITION OF GOVERNMENT LAND

Applicant:

JOHN V. MUSTAHANTE
P.O. BOX 1704
GLOBE, AZ 85500

Remitter: JOHN V. MUSTAHANTE
P.O. BOX 1704
GLOBE, AZ 85500
CHECK # 2042

Assignor:

LEASE MANAGEMENT DATA NEW - UPDATE PAYMENT

ORIGINAL SERIAL NO.	ASG.	TYPE	ST.	CTY.	FUND SYMBOL	ACRES/UNITS	RATE
PROOF OF ACQUISITION							
AMC 47375 ET. AL (1mm)							

AMOUNT	ANV. DATE	EXP. DATE	BILL CYC.	S/C	DISTRICT	NEXT BILL	MISC. DATA	U of M	ACTUAL UNITS

ASSIGNMENT SERIAL NO.	ASG.	TYPE	ST.	CTY.	FUND SYMBOL	ACRES/UNITS	RATE

AMOUNT	ANV. DATE	EXP. DATE	BILL CYC.	S/C	DISTRICT	NEXT BILL	MISC. DATA	U of M	ACTUAL UNITS

APPLY REMITTANCE

ACTION	FUND SYMBOL	CTY.	AMOUNT
FILING FEE			
RENTAL			
UNEARNED			
REFUND			
TOTAL			
AMOUNT DUE			

Remarks:

ack. chip

BY:

DATE:

- Lease in Escrow?
- KGS? Of Interest?
- Auto Escalates? Operating Rights?
- Auto Renew? Operator
- Bond Filed?

FOR MMS USE ONLY

BILLEE NUMBER	FOREST REFUGE
OCS SECTION CODE	

ACCOUNTING ADVICE COPY

**AFFIDAVIT OF
PERFORMANCE OF
ANNUAL ASSESSMENT WORK**

MN-2 © LawForms 3-80

DOCKET 776 PAGE 572

116478
47375
Lj

Effective Date 7/16/89	County and State GILA ARIZONA
Affiant (Name, Address, and Zip Code) John V. Bustamante P.O. Box 1724 Globe, AZ 85501 <i>SANTA ROSA 1-4, BRONX COPPER 1-10, BRONX FRACTION, Molybdenum 1-4</i>	OWNERS OF MINING CLAIM (Names, Addresses, and Zip Codes) L.W. Hardy or John V. Bustamante P.O. Box 1724 Globe, AZ 85501

Mining Claim (Name, Number, and Mining District) Star Route Mining Claims 1 to 21 AMC Snta Rosa Claims: 47375 to 47383 and Gap Claims 1 to 7 <i>116478-116484 GAP 1-7</i>	Period of Time Covered by this Affidavit (give dates) December, 1988 to August, 1989
--	---

Recording and Filing Information
The Location Notice of this Mining Claim is recorded at Docket 50, Page 179 to 218
Mining District, in the Office of the County Recorder of Gila County, Arizona.
The Location Notice is also filed under filing serial number 571150 with the proper BLM office Located in Phoenix in the State of Arizona.

PURSUANT TO ARS §27-208 and 43-CFR 3833.2 Affiant States:

1. Affiant is a citizen of the United States, is over 18 years of age, resides at the above address and is personally acquainted with the above described mining claim.

2. During the period of time stated above, at least \$ 3,500 worth of work and improvements were one and performed upon Mining Claim not including the location work of the claim.

3. The work and improvements were made by and at the expense of the above named Owner of Mining claim for the purposes of complying with the laws of the United States pertaining to assessment or annual work.


4. The following persons were employed by Owner of Mining Claim and labored upon Mining Claim and did the work and improvements:

- Mr. Lupe Gaona
- Mr. Pedro Curiel (Construction Co.)
- Junior Perez
- John V. Bustamante

5. The following work was performed on Mining Claim:

Road repairs were done which rain had destroyed.
Filled drain damages, removed rocks. Filled holes on side of roads.
Work performed on A.M.C. Santa Rosa Claims #47375 to #47388 and
Gap Claims from 1 to 7.

RECEIVED
BLM. ASSISTANT OFFICE
OCT 19 3 34 AM '89
CLAIM THIS IS AND JOE
PAGE 1



Signatures of Affiant

John V. Bustamante

STATE OF: <u>Arizona</u> COUNTY OF: <u>Gila</u> Date of Verification <u>8-18-89</u>	Verification. On this date, before me, a Notary Public, personally appeared: <u>John V. Bustamante</u> who, being duly sworn upon oath, stated that he had read this document and knows of his own knowledge that the facts stated within are true and correct, except for those matters based on information which he believes to be true.	Signature of Notary Public: <i>Rosemary Chaffin</i> Notary Expiration Date: <u>5-25-91</u>
--	---	---

INSTRUCTIONS: Record in Office of County Recorder for County where claim is located before December 31 and file with proper BLM office before December 30 each year.

This instrument was recorded or filed at the request of:

The recording official is directed to return this instrument or a copy thereof to the above person.

CERTIFICATE OF RECORDATION OR FILING

I certify that this instrument was filed or recorded on the date, at the time, in the docket, beginning with the page number, and with the fee number and file number stamped in the top space of this instrument. If the instrument is of multiple pages, the docket and page set forth represent the first page of that instrument and that instrument extends through Docket _____ Page _____

Official Certifying Recordation	Deputy
---------------------------------	--------

UNITED STATES
DEPARTMENT OF THE INTERIOR
BUREAU OF LAND MANAGEMENT

RECEIPT AND ACCOUNTING ADVICE

NO. 1673433

02

ok

Subject: PROOF OF LABOR(26) VMR/AZ 10-18-89 0 3 12 13000
 Applicant: L. W. HARDY ET AL
 P.O. BOX 1724
 GLOBE, AZ 85501
 Remitter: CHECK - MMMMX JOHN BUSTAMANTE
 P.O. BOX 1724
 GLOBE, AZ 85502
 Assignor:

LEASE MANAGEMENT DATA NEW UPDATE PAYMENT

ORIGINAL SERIAL NO.	ASG.	TYPE	ST.	CTY.	FUND SYMBOL	ACRES/UNITS	RATE
AMC 47375 - 47393 AND 116478 THRU 116484							

AMOUNT	ANV. DATE	EXP. DATE	BILL CYC.	S/C	DISTRICT	NEXT BILL	MISC. DATA	U of M	ACTUAL UNITS

ASSIGNMENT SERIAL NO.	ASG.	TYPE	ST.	CTY.	FUND SYMBOL	ACRES/UNITS	RATE

AMOUNT	ANV. DATE	EXP. DATE	BILL CYC.	S/C	DISTRICT	NEXT BILL	MISC. DATA	U of M	ACTUAL UNITS

APPLY REMITTANCE			
ACTION	FUND SYMBOL	CTY.	AMOUNT
FILING FEE			
RENTAL			
UNEARNED			
REFUND			
TOTAL			
AMOUNT DUE			

Remarks:

act. vmr

BY: _____ DATE: _____

Lease in Escrow?
 KGS? Of Interest?
 Auto Escalates? Operating Rights?
 Auto Renew? Operator
 Bond Filed?

FOR MMS USE ONLY
 BILLEE NUMBER _____ FOREST REFUGE
 OCS SECTION CODE _____

STATE OF ARIZONA. I hereby certify that the within instrument was filed and
 County of Gila recorded Aug. 25 1988 at 1:50 P.M.
 In Docket No. 744 Page 561 of the request of
John Bustamante

When recorded mail to: John Bustamante
Box 1724
Glabe, AZ 85502

Witness my hand and official seal
MARY V. DE PAOLI County Recorder
 By Mary J. Digos Deputy Recorder

Fee No.:
566475
116478
47375
 4pi
 Fee \$10.00 + 54.00 + 1.50 = 65.50
 1:50 Oct 1074
 c

RECEIVED
 B.L.M. AZ STATE OFFICE
 DEC 20 10 40 AM '88
 PHOENIX, ARIZONA

AFFIDAVIT OF PERFORMANCE OF ANNUAL WORK

State of Arizona Gila *Dept of Interior & Land Management*
 County of Gila *ss. A.M.C. 47375 through H.M.B. 47373*
Claim Box 1724 # 116, 473, too 116484

- The undersigned being duly sworn according to law deposes and says that they are a citizen of the United States; more than eighteen years of age and that all of the facts set forth in this affidavit are true and correct according to the best of their knowledge, information and belief.
- That they are personally acquainted with the following mining claims *see*

Claim Name	Arizona Mining Claim Number	Claim Type	Location Notice Recorded in Book or Docket No., Page No
<i>Harriet</i>		<i>Copied</i>	<i>50 page 179 to 218</i>
<i>1st 120 acre</i>		<i>old field</i>	
<i>Box 1724</i>			<i>GA-1587</i>

- That between the date of Aug 1 to 31 and 31 to 6 = 88 at least Four thousand and plus equipment (\$4000.00) worth of work and improvements were done and performed upon this claim not including location work.
- The work and improvements were made by and at the expense of John V. Bustamante and P.W. Hardy who are owners of 2 claims owner of the mine whose address is Box 1724 Glabe Ariz. 85501 P.W. Hardy, Floral Junction Ariz. for the purpose of complying with the laws of the United States pertaining to assessment or annual work.
- The name of the people employed by the owner to do the work and improvements were _____
- The work and improvements done were John V. Bustamante, James Price, Pete Curriel, Construction and equipment
 Date 8/25/88 John V. Bustamante

Subscribed to and sworn before me this 25 day of August 1988 by
John V. Bustamante

My comm. expires _____
Rosemary Claff
 Notary Public

STATE OF ARIZONA I hereby certify that the within instrument was filed and recorded
County of Gila, Aug. 26, 19 87, at 10:15 A. M.
In Docket No. 713, Page 215, at the request of
John V. Bustamante

Fee No:

552730

1100 + 349 + 100
10:15
c

Fee: \$
47393
110478

When recorded mail to:

John V. Bustamante
P.O. Box 1724
Globe, AZ 85502

Witness my hand and official seal.

MARY V. DE PAOLI,

County Recorder

By Burton L. Lathan
Deputy Recorder

AFFIDAVIT OF PERFORMANCE OF ANNUAL WORK

State of Arizona

County of Gila

DEPARTMENT OF INTERIOR - Moly #4
LAND MANAGEMENT - AMC. 47393 ✓

1. JOHN VASQUES - BUSTAMANTE = GAP # 1 - TO GAP # 7
Name Box 1724 # 116 478 TO 116 484
Address Globe ARIZONA 85501
City State Zip

being duly sworn according to law deposes and says that they are a citizen of the United States more than eighteen years of age and that all of the facts set forth in this affidavit are true and correct according to the best of their knowledge, information and belief.

2. That they are personally acquainted with the mining claim named MAJOR-METAL'S
OR STAR-ROCK CLAIMS situate in the GILA COUNTY Mining District,
WEST OF MIMM - Gila County, Arizona, the location of which is recorded in the office of
the County Recorder of that County in Book 50, Page 179-218. Notice of
location is posted in Section CA 1 to 7, Township GAP 1 to 7, Range _____, G&SRB&M.

3. That between the dates of Aug. 22 + 23 - 24, and OTHER - DAYS of 1987
at least \$3,500 DOLLARS or MORE (\$3500 or more)
dollars worth of work and improvements were done and performed upon this claim not including
location work.


4. The work and improvements were made by and at the expense of L. W. HARDY
and JOHN V. BUSTAMANTE, owners of the mine for the
purpose of complying with the laws of the United States pertaining to assessments or annual work.
WORK WAS DONE BY GURIEH - CONSTRUCTION CO. - LUPE
GIONA AND OWENER - JOHN V. BUSTAMANTE
were the names of the persons employed by the owner who labored to do the work and improvements.

6. The work and improvements done were GRADING = ALL - ROADS = FILLING =
WATER - OR RAIN DAMAGES - CUTS = NE - WATER DRAIN
CARRYING = NEW - FILLING = DIGG. + REMOVING = LOOSE = BOLDER,
WORK = WAS = DONE = WITH = BACK - HOE. + LOADER = TRUCKS
AND LABOR - BY ABOVE - WORKERS = ALREADY - MENTIONED

Dated 8-26-87 John V. Bustamante
Signature

Subscribed to and sworn before me, a Notary Public, this 26 day of August,
19 87, by John V. Bustamante

My Commission expires _____
Rosemary Chaffin
Notary Public



DEC 15 10 11 AM '87
PHOENIX ARIZONA

Gap # 1 - # 7 A.M. 116478 - 116484

116478
47393
DOCKET 679 PAGE 889 SK

STATE OF ARIZONA, } I hereby certify that the within instrument was filed and recorded
County of Gila } ss. Aug. 25, 1986, at 11:30 A.M.
In Docket No. 679 Page 889, at the request of
John V. Bustamante

Fee No.:
538219

When recorded mail to:
JOHN V. BUSTAMANTE
P.O. BOX 1724
GLOBE, AZ 85501

Witness my hand and official seal.
MARY V. DE PAOLI,
County Recorder
By Margaret Ann Marin
Deputy Recorder

Fee: \$10.00 + \$4.00
11:30 AM '86
CASH

AFFIDAVIT OF PERFORMANCE OF ANNUAL WORK

State of Arizona }
County of GILA } ss. DEPARTMENT OF INTERIOR OF
LAND MANAGEMENT - MC. 47393 #4
GAP. ITRM. 7

1. JOHN VASGHES BUSTAMANTE # 116,478 TO
Name Box 1724
Address GLOBE ARIZONA 85501
City State Zip

RECEIVED
BLM AZ STATE OFFICE
NOV 14 1986

I, John V. Bustamante, duly sworn according to law deposes and says that they are a citizen of the United States more than eighteen years of age and that all of the facts set forth in this affidavit are true and correct according to the best of their knowledge, information and belief.

2. That they are personally acquainted with the mining claim named MAJOR-METAL'S
OR-STAR-ROUTE Claims situate in the GILA COUNTY Mining District,
WEST. OF MIAMI-GILA County, Arizona, the location of which is recorded in the office of
the County Recorder of that County in Book 50, Page 179-218. Notice of
location is posted in Section CA-167, Township GAP-167, Range _____, G&SRB&M.

3. That between the dates of August 16 & 17 and PREVIOUS DATE'S
OF 1986 at least \$5,000.00 POHHERS (\$5,000.00)
dollars worth of work and improvements were done and performed upon this claim not including
location work.

4. The work and improvements were made by and at the expense of L.W. HARDY
and JOHN V. BUSTAMANTE, owners of the mine for the
purpose of complying with the laws of the United States pertaining to assessments or annual work.

5. CHARIE'S - CONSTRUCTION - CO - SPE GAONA
AND BUSTAMANTE
were the names of the persons employed by the owner who labored to do the work and improvements.

6. The work and improvements done were ROAD - WORK - MAKE - RAIN
DRAINAGE - CUTS - REPAIR - REMOVE - ROCK - SLIDE'S
FILL-IN - RAIN - WASHOUTS - AND MISCELLANEOUS
WORK. = WORK WAS - DONE - WITH - BACKHOE
POWDER = TRUCKS - LABOR = OF ALL = 3 MEN Total

Dated 8/25/86 John V. Bustamante
Signature

Subscribed to and sworn before me, a Notary Public, this 25th day of August,
1986, by John V. Bustamante

My Commission expires Jan 9, 1988 Wynona B. Bearup
Notary Public

STATE OF ARIZONA, } I hereby certify that the within instrument was filed and recorded
County of Gila } ss. Aug. 29th., 1985, at 9:40 A. M.
In Docket No. 652, Page 932, at the request of

Fee No.:
526013
\$5.00 \$1.00
9:40
C Cash

When recorded mail to:
John Vasquez Bustamante
P.O. Box 1724
Globe, Az., 85502

Witness my hand and official seal.
MARY V. DE PAOLI,
County Recorder
By Mary V. De Paoli,
Recorder

Don't send to all

AFFIDAVIT OF PERFORMANCE OF ANNUAL WORK

State of Arizona }
County of Gila } ss.

Exp. from #1 to #7
116478 thru 116484 ✓

1. John Vasquez Bustamante of Exp 1 to 7 - Dept of Justice
Box 1724 Name of land manager A.M.C.
Globe Address 47375 Hwy 4 - A.M.C. 47393 ✓
Arizona State 85502 Zip

RECEIVED
B.L.M. AZ STATE OFFICE

DEC 17 1985

being duly sworn according to law deposes and says that they are a citizen of the United States
more than eighteen years of age and that all of the facts set forth in this affidavit are true and
correct according to the best of their knowledge, information and belief.

7:45 PM
PHOENIX, ARIZONA

That they are personally acquainted with the mining claim named Magna Metals or
Star Route Mining Claims situate in the Gila County Mining District,
West of Miami Gila County, Arizona, the location of which is recorded in the office of
the County Recorder of that County in Book 50, Page 179 to 218. Notice of
location is posted in Section Docket, Township _____, Range _____, G&SRB&M.


That between the dates of Aug. 1 to Aug. 22 and Aug. 28 - 1985
at least \$7000.00 Seven Thousand Dollars (\$7000.00)
dollars worth of work and improvements were done and performed upon this claim not including
location work.

The work and improvements were made by and at the expense of S.W. Hardy & John
V. Bustamante Mining Partners, owners of the mine for the
purpose of complying with the laws of the United States pertaining to assessments or annual work.

Pedro Currie's Constructors and John V.
Bustamante
were the names of the persons employed by the owner who labored to do the work and improvements.

The work and improvements done were Road Repairs - Water Drains dug.
Cut on ore Recovery on Silver vein Cut 14 feet by 3 feet
Back Hoe & loader. Work also included from Exp.
1 to Exp. # 7. Claims joined to 20 previous Claims
Group together since 1982.

John V. Bustamante
Signature



Subscribed to and sworn before me, a Notary Public, this 29 day of August,
John Vasquez Bustamante
My Commission expires 5-25-87 Rosemary Chaffin
Notary Public

STATE OF ARIZONA, } I hereby certify that the within instrument was filed and recorded
County of Gila } ss. August 31, 19 83, at 1:30 P. M.
In Docket No. 594, Page 567, at the request of
John Bustamante

Fee No. 198873

When recorded mail to:

John Bustamante
Box 1724
Globe, Az. 85501

Witness my hand and official seal.

MARY V. DE PAOLI,

County Recorder

By Jeri Lipsword

Deputy Recorder

Fee: \$ 500
1:30
C

AFFIDAVIT OF PERFORMANCE OF ANNUAL WORK

State of Arizona

County of Gila

Dept of Interior Bureau of Land
Management A.M.C. 47375 Phoenix A.M.C.

1.

John Vasquez Bustamante
Name

47393
SWAP - 1. thru 7
116,473 to
116-484

Box 1724
Address

GLOBE ARIZONA 85501
City State Zip

being duly sworn according to law deposes and says that they are a citizen of the United States more than eighteen years of age and that all of the facts set forth in this affidavit are true and correct according to the best of their knowledge, information and belief.

That they are personally acquainted with the mining claim named Morgan Metal or Star Route Mining Claim situate in the Gila County Mining District, West of Miami Gila County, Arizona, the location of which is recorded in the office of the County Recorder of that County in Book 50, Page 179-218. Notice of location is posted in Section 6A-187, Township 187, Range _____, G&SRB&M.

That between the dates of Aug - 1 to Aug 16-83 and Aug 16 to 27-83 at least \$5000.00 Dollars (\$5000.00) dollars worth of work and improvements were done and performed upon this claim not including location work.

The work and improvements were made by and at the expense of P.W. Hardy and John V. Bustamante, owners of the mine for the purpose of complying with the laws of the United States pertaining to assessments or annual work. Contract Work by Pete Curriel Contractor and Bustamante were the names of the persons employed by the owner who labored to do the work and improvements.

The work and improvements done were Road Work, Filling Damage on Culverts - Grading - Cleaned and Covered Bunt this waste City and filled old road, opened New Road and miscellaneous work

Dated 8/31/83 John V. Bustamante Signature
P.W. Hardy By J.V.B.

Subscribed to and sworn before me, Notary Public, this 31 st day of August 1983, by John V. Bustamante

RECEIVED
B.L.M. AZ STATE OFFICE

My Commission expires Feb 23, 1983 Eva E. Rogers Notary Public
NOV 29 1984
7:45 A.M.

116478
47375

STATE OF ARIZONA, } I hereby certify that the within instrument was filed and recorded
County of Gila } ss. August 31, 19 83, at 1:30 P. M.
In Docket No. 594, Page 567, at the request of
John Bustamante

Fee No.: 198873

INDEXED
MICROFILMED

When recorded mail to:

John Bustamante
Box 1724
Globe, Az. 85501

Witness my hand and official seal.

RECEIVED
B.L.M. AZ STATE OFFICE

MARY V. DE PAOLI,

County Recorder

NOV 29 1983

J. M. Lipscomb
Deputy Recorder

PAGED

Fee: \$ 5.00 COMPARED
1:30
C

07:45 A.M.

(19) 47375-47393

AFFIDAVIT OF PERFORMANCE OF ANNUAL WORK

State of Arizona

County of Gila

Dept of Interior Bureau of Land
Management A.M.C. 47375 thru A.M.C.

1.

John Vasquez Bustamante Name
Box 1724 Address
Globe City ARIZONA State 85501 Zip
47393
ESSP - 1 thru 7
116,478 to
116-484

being duly sworn according to law deposes and says that they are a citizen of the United States more than eighteen years of age and that all of the facts set forth in this affidavit are true and correct according to the best of their knowledge, information and belief.

That they are personally acquainted with the mining claim named Moran Motel or Star Route Mining Claim situate in the Gila County Mining District, West of Miami Gila County, Arizona, the location of which is recorded in the office of the County Recorder of that County in Book 50, Page 174.218. Notice of location is posted in Section EA-1RT, Township 1RT, Range _____, G&SRB&M.

That between the dates of Aug-1 to Aug 16-83 and Aug 16 to 27-83 at least \$5000.00 Dollars (\$5000.00) dollars worth of work and improvements were done and performed upon this claim not including location work.

The work and improvements were made by and at the expense of P. W. Hardy and John V. Bustamante, owners of the mine for the purpose of complying with the laws of the United States pertaining to assessments or annual work. Contract Work by Pete Curill Contractor Co. and Bustamante were the names of the persons employed by the owner who labored to do the work and improvements.

The work and improvements done were Road Work. Filling damage on Culverts - Grading - Cleaned and Covered Best Old waste City and filled old road, open New Road and Missiles was working's

Dated 8-31-83 John V. Bustamante Signature
P. W. Hardy By J. V. B.

Subscribed to and sworn before me, a Notary Public, this 31st day of August, 19 83, by John V. Bustamante

My Commission expires Feb 27 1983 Eva E. Rogers Notary Public

John V. Bursamante

Box 1724

Globe ARIZ. 85501



BUREAU of LAND-MANAGEMENT

2400 Valley Bank. Ctr.

Phoenix Ariz. 85073

47

Lead - 47375-47393
116478-116484
ARIZONA STATE OFFICE
BULL AND MANAGEMENT

STATE OF ARIZONA, }
County of Gila } ss.
In Docket No. 570, Page 88
John Bustamante

I hereby certify that the within instrument was recorded and recorded in the office of the County Recorder of the County of Gila, Arizona, on the 27 day of August, 1982, at 10:00 o'clock AM, at the request of John Bustamante

DEC 15 1982
487158
7:45 A.M.
PHOENIX, ARIZONA

When recorded mail to:
Mr. John Bustamante
Box 1724
Globe, Az. 85501

Witness my hand and official seal.
MARY V. DE PAULI
County Recorder
By Kathryn A. Elovich
Deputy Recorder

Fee: \$ 5.00
10.00
C

AFFIDAVIT OF PERFORMANCE OF ANNUAL WORK

State of Arizona }
County of GILA } ss.

DEPT. OF INTERIOR - BUREAU OF LAND
MANAGEMENT, A.M.C. 47375-THRU A.M.C.
47393

1. GAP #1 TO GAP #7 #116,478-116-484
Name John VAGNER'S BUSTAMANTE
Address Box 1724
GLOBE ARIZONA 85501
City State Zip

being duly sworn according to law deposes and says that they are a citizen of the United States more than eighteen years of age and that all of the facts set forth in this affidavit are true and correct according to the best of their knowledge, information and belief.

2. That they are personally acquainted with the mining claim named MAJOR MEGGES OR, STAR-ROUGE MINING CLAIMS situated in the GILA COUNTY Mining District, WEST OF MIAMI GILA County, Arizona, the location of which is recorded in the office of the County Recorder of that County in Book 50, Page 179-182. Notice of location is posted in Section _____, Township _____, Range _____, G&SRB&M

DOCKET
362 PAGE
177 TO
PAGE
183

3. That between the dates of Aug. 1, 1982 and Aug. 31, 1982 at least \$10,000 - TEN THOUSAND DOLLARS (\$10,000.00) dollars worth of work and improvements were done and performed upon this claim not including location work.

4. The work and improvements were made by and at the expense of S.W. HARDY C10-ROAD-GADER OPERATOR & JOHN V. BUSTAMANTE of the mine for the purpose of complying with the laws of the United States pertaining to assessments or annual work.

5. LUPE GACNA - WORK INCLUDED - ALSO - GAP #1 TOO - GAP #7 - GROUPED TOGETHER WITH STAR-ROUGE CLAIMS were the names of the persons employed by the owner who labored to do the work and improvements.

6. The work and improvements done were ROAD GRADING APPROX THREE MILES OR WITHIN - FILLING RAIN- DAMAGES - GATER'S REPAIRS - ROCKS AND DEBREE'S - CAUST. BY WATER - ALSO - REMOVAL OF OLD CABIN. AUTHORIZED BY FOREST SERVICE.

Dated August 27, 1982 John V. Bustamante and S.W. Hardy
Signature

Subscribed to and sworn before me, a Notary Public, this 27th day of August, 1982, by John V. Bustamante

My Commission expires Feb 23, 1983 Eva E. Rogus ne Foley
Notary Public

STATE OF ARIZONA, } I hereby certify that the within instrument was filed and recorded
County of Gila } ss. August 18, 1981, at 11:05 A.M.
In Docket No. 544, Page 233, at the request of
John V. Bustamante, Jr.

Fee No.:

474711

When recorded mail to:

Witness my hand and official seal.

MARY V. DE PAOLI

County Recorder

By Fackey A. Elowitz
Deputy Recorder

Fee: \$ 3⁰⁰
11:05
C

RECEIVED
BUREAU OF STATE OFFICE
AUG 19 19 4M '81
GILA COUNTY ARIZONA

AFFIDAVIT OF PERFORMANCE OF ANNUAL WORK

State of Arizona }
County of GILA } ss.

AMC 47375 THRU - AMC 47393

1. John V. Bustamante
Name

Also Prop # I to Prop # VII
JOINNING
116478 - 116484

Box 1724
Address

GLOBE
City

ARIZONA
State

85501
Zip

being duly sworn according to law deposes and says that they are a citizen of the United States more than eighteen years of age and that all of the facts set forth in this affidavit are true and correct according to the best of their knowledge, information and belief.

2. That they are personally acquainted with the mining claim named MAJOR MECHES
OR, STAR ROUTE MINING CLAIMS state in the GILA COUNTY Mining District,
WEST OF MIAMI - GILA County, Arizona, the location of which is recorded in the office of
the County Recorder of that County in Book 50, Page 179 to 218. Notice of
location is posted in Section _____, Township _____, Range _____, G&SRB&M.

3. That between the dates of JAN, 1, 1981 and AUG - 6, 1981
at least \$10,000.00 TEN THOUSAND DOLLARS (\$10,000.00)
dollars worth of work and improvements were done and performed upon this claim not including
location work.

4. The work and improvements were made by and at the expense of S. W. HARDY
AND D. S. OPERATOR JOHN V. BUSTAMANTE owners of the mine for the
purpose of complying with the laws of the United States pertaining to assessments or annual work.


5. ALSO - NEH, LOPEZ = Including Claims Prop # I
Too Prop # 7 Claims joining = Star Route Claims
were the names of the persons employed by the owner who labored to do the work and improvements.

6. The work and improvements done were DONE WITH - D. S. CATAPPIER
& OPERATOR - JOHN V. BUSTAMANTE & LOPEZ
NEW ROAD - REPAIR - OLD ROAD - CUT - WATER
CHANNELS - FILL IN HOLES - DESTROYED BY RAIN.
Work was also performed on Prop. # I to Prop # VII

Dated: 8/18/81

John V. Bustamante Jr.
Signature

Subscribed to and sworn before me, a Notary Public, this 18th day of August,



My Commission Expires June 2, 1983
My Commission expires _____

Marian M. ...
Notary Public

116478

Form 3830-1
(October 1977)

UNITED STATES
DEPARTMENT OF THE INTERIOR
BUREAU OF LAND MANAGEMENT

MINING CLAIM ANNUAL RECORDATION REQUIREMENTS
(43 CFR 3833.2)

Serial Number AMC 116478-116484
Name or number of Claim Gap 1-7
Received (date) 8-19-1981

RECEIVED
AUG 19 5 19 AM '81
PHOENIX, ARIZONA
BLM AZ STATE OFFICE

This acknowledges receipt of:

Evidence of annual assessment work

Notice of intent to hold claim

Appropriate notations have been made on the records.

John Buetemant, Jr

47375-47393

Head File - 47375 +
file 116478

47375-47393
116478-116484

updated
Bjw

Form 3830-1
(October 1977)

UNITED STATES
DEPARTMENT OF THE INTERIOR
BUREAU OF LAND MANAGEMENT

MINING CLAIM ANNUAL RECORDATION REQUIREMENTS
(43 CFR 3833.2)

Serial Number AMC 47375-47393
Name or number of Claim Santa Rosa, etal
Received (date) 8-19-1981

This acknowledges receipt of:

- Evidence of annual assessment work
 - Notice of intent to hold claim
- Appropriate notations have been made on the records.

PHOENIX, ARIZONA
AUG 19 9 19 AM '81
RECEIVED
B.L.M. AZ STATE OFFICE

GPO 842-843

John Bustamante, Sr.

STATE OF ARIZONA, } I hereby certify that the within instrument was filed and recorded
County of Gila } ss. August 18, 1981, at 11:05 A.M.
In Docket No. 544, Page 233, at the request of
John V. Bustamante, Jr.

Fee No.:

474711

When recorded mail to:

Witness my hand and official seal.

MARY V. DE PAOLI

County Recorder

By

Jackey A. Elowitz

Deputy Recorder

Fee: \$ 3.00
11:05
C

RECEIVED
BIRMINGHAM STATE OFFICE
AUG 19 19 81 AM '81
BIRMINGHAM, ALABAMA

AFFIDAVIT OF PERFORMANCE OF ANNUAL WORK

State of Arizona }
County of GILA } ss.

AMC 47375 THRU AMC 47393

ALSO Prop # I to Prop # VII
JOINING
116478 - 116484

1. John V. Bustamante, Jr. Name

Box 1724 Address

GLOBE City

ARIZONA State

85501 Zip

being duly sworn according to law deposes and says that they are a citizen of the United States more than eighteen years of age and that all of the facts set forth in this affidavit are true and correct according to the best of their knowledge, information and belief.

2. That they are personally acquainted with the mining claim named MAYOR MECHES
OR, STAR ROUTE MINNING, CLAIMS state in the GILA COUNTY Mining District,
WEST OF MIAMI - GILA County, Arizona, the location of which is recorded in the office of
the County Recorder of that County in Book 50, Page 179 TO 218. Notice of
location is posted in Section _____, Township _____, Range _____, G&SRB&M.

3. That between the dates of JAN, 1, 1981 and AUG - 6, 1981
at least \$10,000.00 TEN THOUSAND DOLLARS (\$10,000.00)
dollars worth of work and improvements were done and performed upon this claim not including
location work.

4. The work and improvements were made by and at the expense of S. W. HARDY
AND D. S. OPERATOR JOHN V. BUSTAMANTE owners of the mine for the
purpose of complying with the laws of the United States pertaining to assessments or annual work.


5. ALSO - NEH, LOPEZ = Including Claims Prop # I
Too Prop # 7 Claims joining = Star Route Claims
were the names of the persons employed by the owner who labored to do the work and improvements.

6. The work and improvements done were DONE WITH - D. S. CATAPPIHER
& OPERATOR - JOHN V. BUSTAMANTE & LOPEZ
NEW ROAD = REPAIR = Old Road - CUL - WATER
CHANNELS - FILL IN HOLES - DESTROYED BY RAIN.
Work was also performed on Prop # I to Prop # VII

Dated 8/18/81

John V. Bustamante Jr.
Signature

Subscribed to and sworn before me, a Notary Public, this 18th day of August,
1981 by _____



Merian Buchanan
Notary Public

NOTICE!!

These documents have been scanned!

Do not place un-scanned documents beneath this notice!

Do not remove this notice from this file!

GPO Jacket No. 560-102
Print Order 61540
Rise Business Services, LLC
Job=AZ15 8/14/2019



Box Number= AZ15223



Claim Begin-End: AMC116478-AMC116484

5 Miscellaneous



AZ15223-7

AMC113312-AMC116478

UNITED STATES DEPARTMENT OF THE INTERIOR
BUREAU OF LAND MANAGEMENT
ARIZONA STATE OFFICE

47375
116478

Memorandum

To: Case File AMC 47375/116478

From: Dorie Morrison, LLE

Subject: Documentation of Telephone Conversation

Name of Person Contacted: Jeffrey Zimmerman, Law Office of
Meyer Storey

Telephone Number of Person Contacted: 602-604-2111

Date of Contact: 10/23/99

Summary: Told Mr Zimmerman his request
of Sept. 30, 1999 requesting that the
BLM records be changed to show
the claims listed in his letter in
the corrected quarter sections can not
be done by the method. He would
need to file amended location notes
and pay \$500 per amended claim.
His letter will be filed for
information only.

DM

NOTICE!!

These documents have been scanned!

Do not place un-scanned documents beneath this notice!

Do not remove this notice from this file!

GPO Jacket No. 560-102
Print Order 61540
Rise Business Services, LLC
Job=AZ15 8/14/2019



Box Number= AZ15223



Claim Begin-End: AMC116478-AMC116484

6 Location Notices-Amendments and Supporting Documents



AZ15223-7

AMC113312-AMC116478

STATE OF ARIZONA, } I hereby certify that the within instrument was filed and recorded
 County of Gila } ss. November 19, 1980, at 12:30 P.M.
 In Docket No. 519, Pages 553 & 554, at the request of
John V. Bustamante

Fee No.:

462896

When recorded mail to:

Witness my hand and official seal.

MARY V. DE PAOLI,

County Recorder

By

Eva E. Foley

Deputy Recorder

Fee: \$ 3.00
12:30
C

NOTICE OF MINING CLAIM LOCATION

1. Location Amendment Relocation
 2. Placer Lode Millsite Tunnelsite
 3. The name and address of the Locator is

John V. Bustamante and L. W. Hardy

Name

Post Office Box 1724

Address

Globe

City

Arizona

State

85501

Zip

RECORDED, BLM AZ State Office
 Data relative to this document
 has been entered into an automated
 system and images of all documents
 have been microfilmed.

4. The name of the claim is GAP #1
 5. The date of the location is October 29, 1980
 6. The claim is 1500 feet long and 600 feet wide. The distance from the Location monument to each end of the claim is 400 feet in a SSE direction and 1100 feet in a NNW direction.
 7. The general course of the claim is from the SSE to the NNW (Az. 336°).
 8. The location of the claim is in Section Six, Township One South, Range 14 East G&SRB&M, Globe Mining District, Gila County, Arizona.
 9. If amending or relocating, the previous claim name was GAP #1
 recorded in Docket 362, Page 177,
Globe Mining District, Gila County, Arizona.
 10. The location of the claim with reference to a natural object or permanent monument is
Approximately 625 feet in a northerly direction (Az. 351°)
from the shaft on the Bronx Copper No. 1 lode mining claim
& approximately 1100 feet in a northeasterly direction from
the Southwest corner of said Section Six.

Date

11-19-80

Signature

John V. Bustamante

RECEIVED
 BLM AZ STATE OFFICE
 NOV 25 9 51 AM '80
 PHOENIX, ARIZONA

MAP OF MINING CLAIM LOCATION

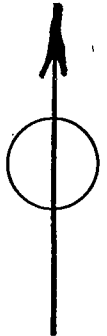
A MC 116478

- The name of the claim is GAP #1
- The West corner of the claim is 550 feet in a south direction from a survey monument or permanent natural object described as the W $\frac{1}{2}$ Corner Section 6, T1S, R13E, G&SRM.
- The type of location monument is Stone Mound
The type of corner and end monuments are Stone Mounds
- The bearing and distance between the corners of the claim are beginning at the West corner of the claim, 1500 feet in a SSE direction to the South corner, then 600 feet in a ENE direction to the East corner, then 1500 feet in a NNW direction to the North corner, then 600 feet in a WSW direction to the point of beginning.

MAP


One inch = One thousand feet

North Arrow



ONE MILE

ONE MILE



640 ACRES

Section Six Range 14E Township One South, G&SRB&M

Date _____

Signature _____

NOV 25 1980

MAP OF MINING CLAIM LOCATION

A MC 116178

- The name of the claim is GAP#1 Gap 1-7
- The N-E ordinate corner of the claim is of feet ^{number} feet in a South ^{course} direction to a survey monument or permanent natural object described as direction N. or S. course
- The type of location monument is _____
The type of corner and end monuments are _____
- The bearing and distance between the corners of the claim are beginning at the beginning point corner of the claim, _____ feet in a _____ direction to the _____ corner, then _____ feet in a _____ direction to the _____ corner, then _____ feet in a _____ direction to the _____ corner, then _____ feet in a _____ direction to the point of beginning.

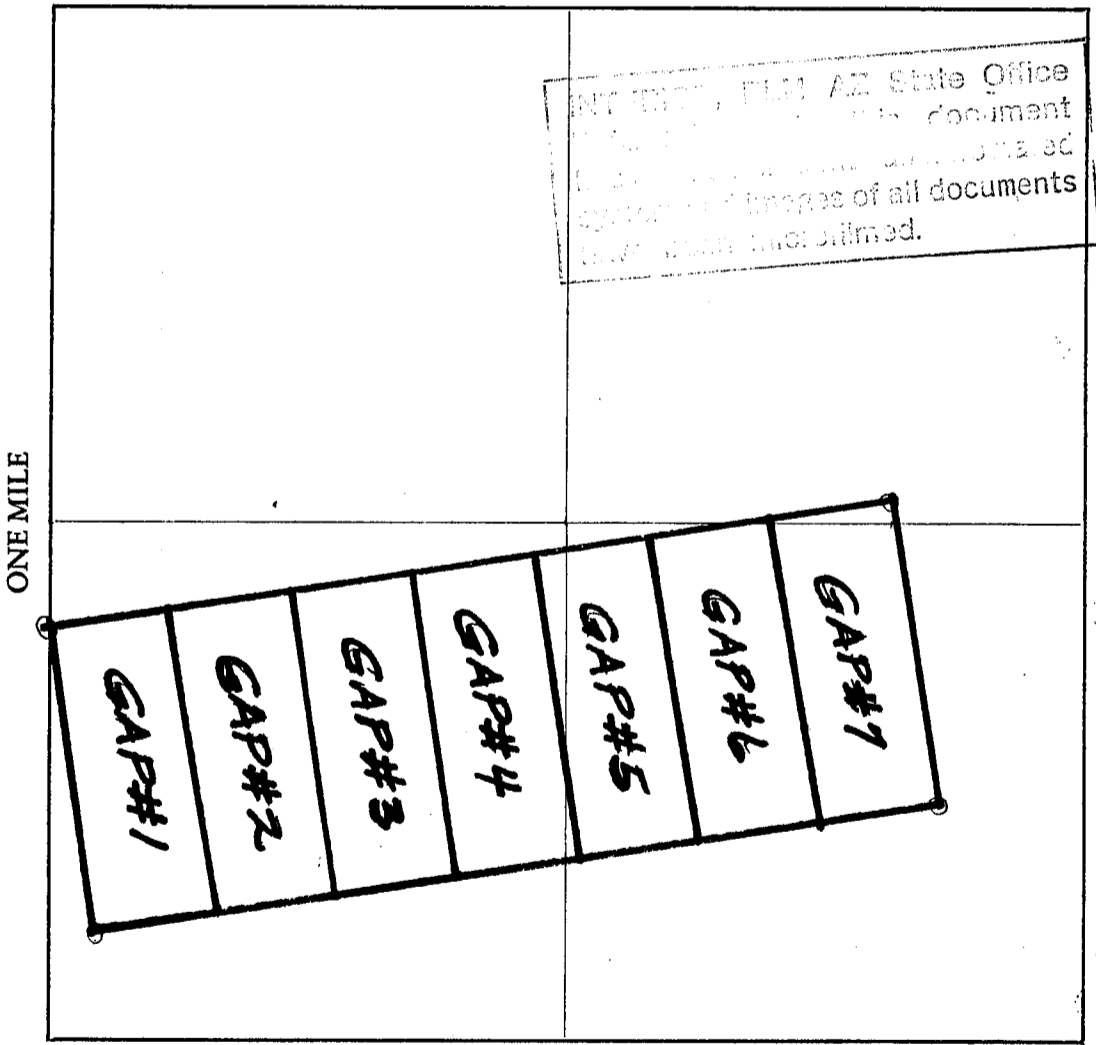
MAP

One inch = One thousand feet

North Arrow



ONE MILE



ONE MILE

640 ACRES

Section 6 Range 14E Township 1S, G&SRB&M

Date _____

Signature

NOV 25 1980

Composite map of Gap 1-7 claim

STATE OF ARIZONA; } ss. I hereby certify that the within instrument was filed a—recorded
County of Gila } November 19, 1980, at 12:30 P.M.
In Docket No. 519, Page s 555 & 556, at the request of
John V. Bustamante

Fee No.:
462897

A MC 116479

When recorded mail to:

Witness my hand and official seal.
MARY V. DE PAOLI
County Recorder
By Eva E. Foley
Deputy Recorder

Fee: \$3⁰⁰
12.30
e

NOTICE OF MINING CLAIM LOCATION

- 1. Location Amendment Relocation
- 2. Placer Lode Millsite Tunnelsite

3. The name and address of the Locator is

John V. Bustamante and L. W. Hardy
Name

Post Office Box 1724
Address

Globe Arizona 85501
City State Zip

State Office
document
automated
documents

4. The name of the claim is GAP #2

5. The date of the location is October 29, 1980

6. The claim is 1500 feet long and 600 feet wide. The distance from the Location monument to each end of the claim is 700 feet in a SSE direction and 800 feet in a NNW direction.

7. The general course of the claim is from the SSE to the NNW.

8. The location of the claim is in Section Six, Township One South, Range 14E G&SRB&M, Globe Mining District, Gila County, Arizona.

9. If amending or relocating, the previous claim name was GAP #2 recorded in Docket 362, ~~Book~~ 178, Globe Mining District, Gila County, Arizona.

10. The location of the claim with reference to a natural object or permanent monument is Approximately 1700 feet in a Northeasterly direction from the Southwest Corner of said Section Six.

This claim adjoins GAP #1 on the ENE side line of GAP #1.

RECEIVED
AT STATE OFFICE
NOV 25 9 51 AM '80
PHOENIX, ARIZONA

Date 11-19-80

John V. Bustamante
Signature

MAP OF MINING CLAIM LOCATION

A MC 118479

- The name of the claim is GAP #2
- The West corner of the claim is 750 feet in a southeast direction from ~~the~~ a survey monument or permanent natural object described as The W $\frac{1}{4}$ Corner Section 6, T1S, R14E, G&SRM.
- The type of location monument is Stone Mound
The type of corner and end monuments are Stone Mounds
- The bearing and distance between the corners of the claim are beginning at the West corner of the claim, 1500 feet in a SSE direction to the South corner, then 600 feet in a ENE direction to the East corner, then 1500 feet in a NNW direction to the North corner, then 600 feet in a WSW direction to the point of beginning.

MAP

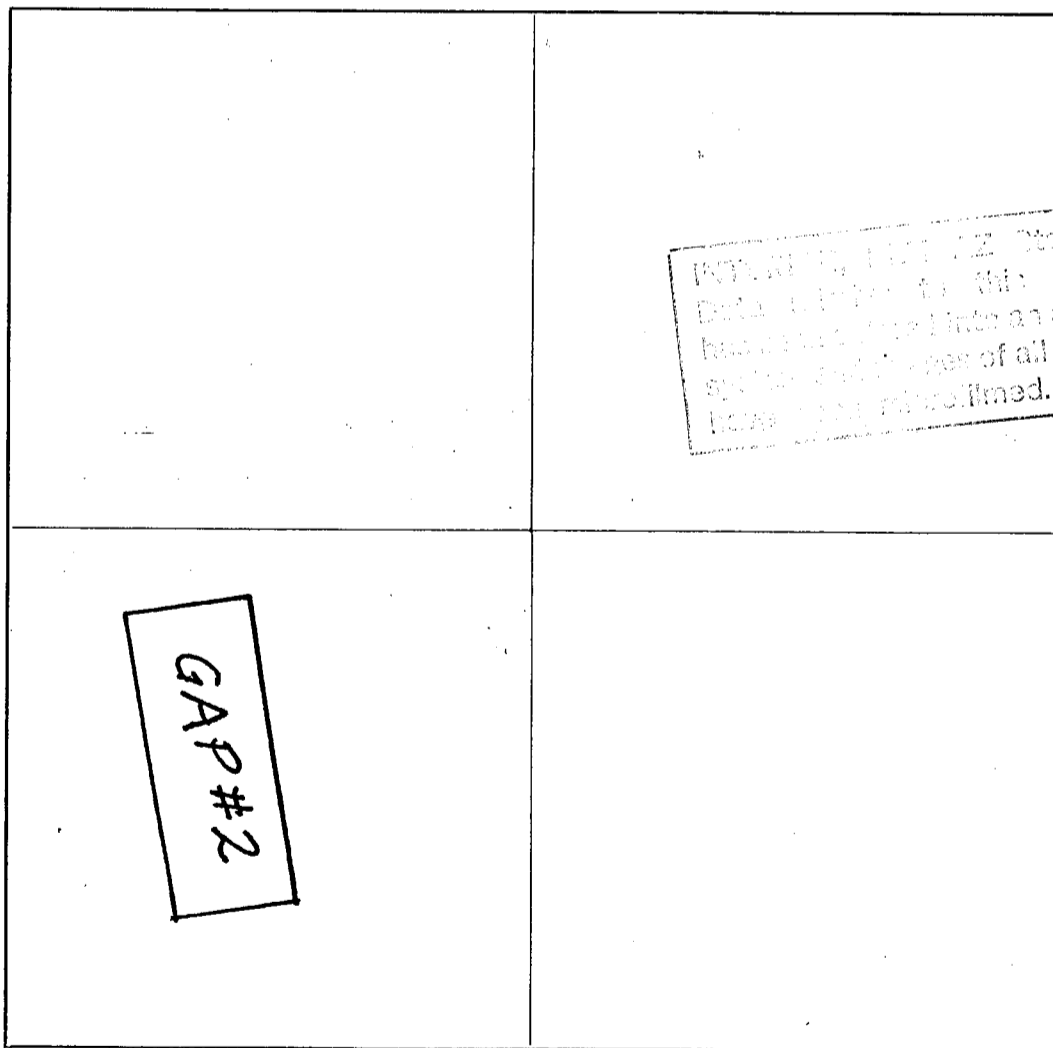
One inch = One thousand feet

North Arrow



ONE MILE

ONE MILE



INFORMATION FROM THE State Office
 Data entered in this document
 has been entered into an automated
 system and copies of all documents
 hereon are maintained.

640 ACRES

Section Six Range 14E Township One South, G&SRB&M

Date _____

Signature _____

NOV 25 1980

STATE OF ARIZONA, } I hereby certify that the within instrument was filed recorded
County of Gila } ss. November 19, 1980, at 12:30 P. M.
In Docket No. 519, Pages 557 & 558, at the request of
John V. Bustamante

Fee No.:
462898

When recorded mail to:

Witness my hand and official seal.
MARY V. DE PAOLI
County Recorder
By Eva F. Foley
Deputy Recorder

Fee: \$3.00
12:30
C

A MC 116480

NOTICE OF MINING CLAIM LOCATION

- 1. Location Amendment Relocation
- 2. Placer Lode Millsite Tunnelsite
- 3. The name and address of the Locator is

John V. Bustamante and L. W. Hardy Name
Post Office Box 1724 Address
Globe City Arizona State 85501 Zip

State Office
 This document
 is an automated
 document.

- 4. The name of the claim is GAP #3
- 5. The date of the location is October 29, 1980
- 6. The claim is 1500 feet long and 600 feet wide. The distance from the Location monument to each end of the claim is 900 feet in a SSE direction and 600 feet in a NNW direction.
- 7. The general course of the claim is from the SSE to the NNW.
- 8. The location of the claim is in Section Six, Township One South, Range 14E G&SRB&M, Globe Mining District, Gila County, Arizona.
- 9. If amending or relocating, the previous claim name was GAP #3 recorded in Docket 362, ~~362~~ 179, Globe Mining District, Gila County, Arizona.
- 10. The location of the claim with reference to a natural object or permanent monument is Approximately 2300 feet in a northeasterly direction from the Southwest Corner of said Section Six.

This claim adjoins GAP #2 on the ENE side line of GAP #2.

RECEIVED
 STATE OFFICE
 NOV 25 9 51 AM '80
 PHOENIX, ARIZONA

Date 11-19-80

John V. Bustamante Jr.
Signature

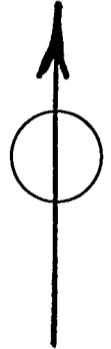
MAP OF MINING CLAIM LOCATION

1. The name of the claim is GAP #3
2. The West corner of the claim is 1200 feet in an east direction from ~~xx~~ a survey monument or permanent natural object described as the W $\frac{1}{2}$ Corner Sec. 6, T1S, R14E, G &SRM.
3. The type of location monument is Stone Mound
The type of corner and end monuments are Stone Mounds
4. The bearing and distance between the corners of the claim are beginning at the West corner of the claim, 1500 feet in a SSE direction to the South corner, then 600 feet in a ENE direction to the East corner, then 1500 feet in a NNW direction to the North corner, then 600 feet in a WSW direction to the point of beginning.

MAP

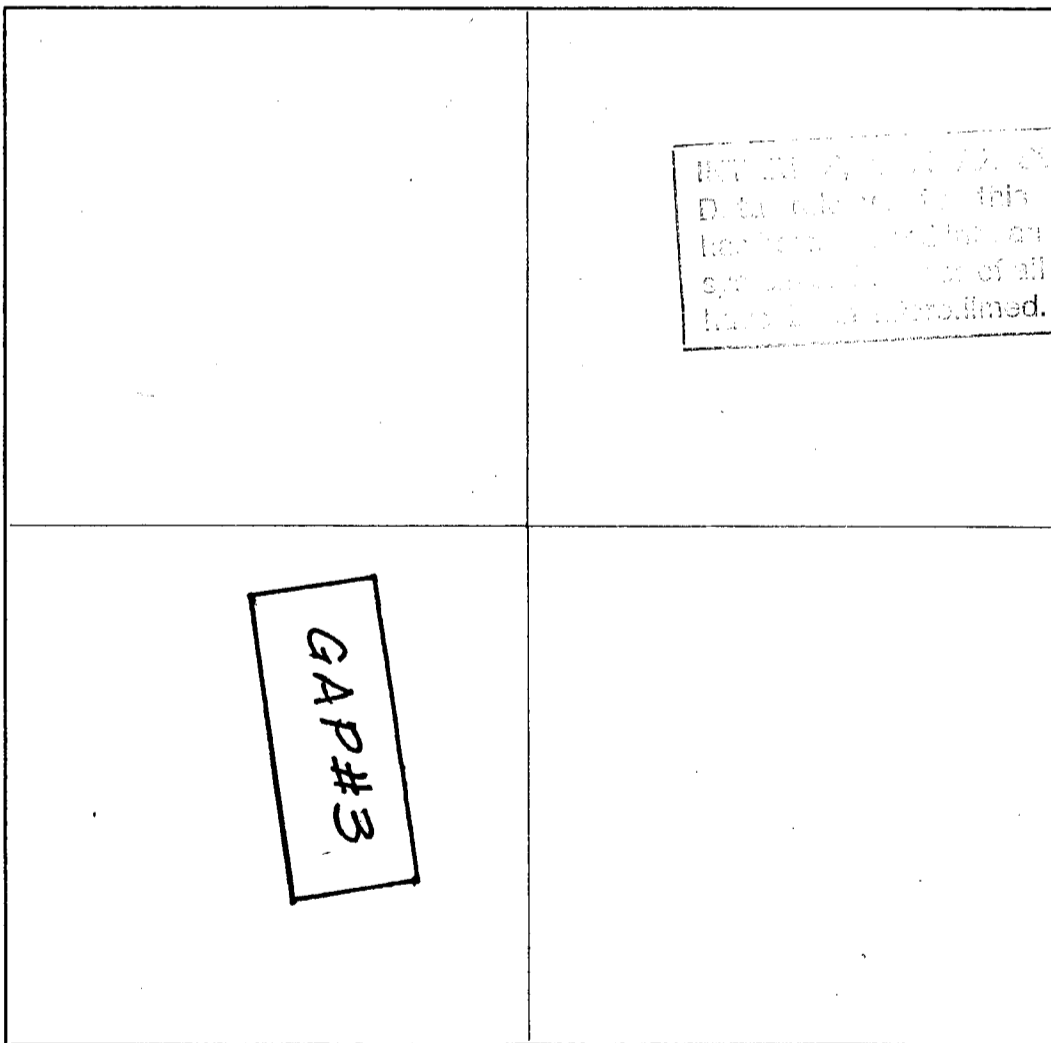
One inch = One thousand feet

North Arrow



ONE MILE

ONE MILE



BY THE U.S. GEOLOGICAL SURVEY OFFICE
Data taken from this document
has been scanned into an automated
system. The accuracy of all documents
has not been controlled.

640 ACRES

Section Six Range 14E Township One South, G&SRB&M

Date _____

Signature _____

A MC 116480

NOV 25 1980

STATE OF ARIZONA, } I, hereby certify that the within instrument was filed recorded
County of Gila } ss. November 19, 19 80, at 12:30 P. M.
In Docket No. 519, Pages 559 & 560, at the request of
John V. Bustamante

Fee No.: 462899

When recorded mail to:

Witness my hand and official seal.

MARY V. DE PAOLI

County Recorder

By Eva E. Foley
Deputy Recorder

Fee: \$ 3⁰⁰
12:30
C

A MC 116481

NOTICE OF MINING CLAIM LOCATION

- 1. Location Amendment Relocation
- 2. Placer Lode Millsite Tunnelsite
- 3. The name and address of the Locator is

John V. Bustamante and L. W. Hardy State Office
Name
Post Office Box 1724
Address
Globe Arizona 85501
City State Zip

- 4. The name of the claim is GAP #4
- 5. The date of the location is October 29, 1980
- 6. The claim is 1500 feet long and 600 feet wide. The distance from the Location monument to each end of the claim is 300 feet in a SSE direction and 1200 feet in a NNW direction.
- 7. The general course of the claim is from the SSE to the NNW.
- 8. The location of the claim is in Section Six, Township One South, Range 14E G&SRB&M, Globe Mining District, Gila County, Arizona.
- 9. If amending or relocating, the previous claim name was GAP #4 recorded in Docket 362, ~~Box~~ 180, Globe Mining District, Gila County, Arizona.
- 10. The location of the claim with reference to a natural object or permanent monument is Approximately 2500 feet in a northeasterly direction from the Southwest Corner of said Section Six.
This claim adjoins GAP #3 on the ENE side line
GAP #3.

RECEIVED
AZ STATE OFFICE
NOV 25 9 51 AM '80
PHOENIX, ARIZONA

Date 11-19-80

John V. Bustamante
Signature

MAP OF MINING CLAIM LOCATION

- The name of the claim is GAP #4
- The West corner of the claim is 1800 feet in an east direction from ~~to~~ a survey monument or permanent natural object described as the W $\frac{1}{4}$ Corner Section 6, T1S, R14E, G& SRM.
- The type of location monument is Stone Mound
The type of corner and end monuments are Stone Mounds
- The bearing and distance between the corners of the claim are beginning at the West corner of the claim, 1500 feet in a SSE direction to the South corner, then 600 feet in a ENE direction to the East corner, then 1500 feet in a NNW direction to the North corner, then 600 feet in a WSW direction to the point of beginning.

MAP

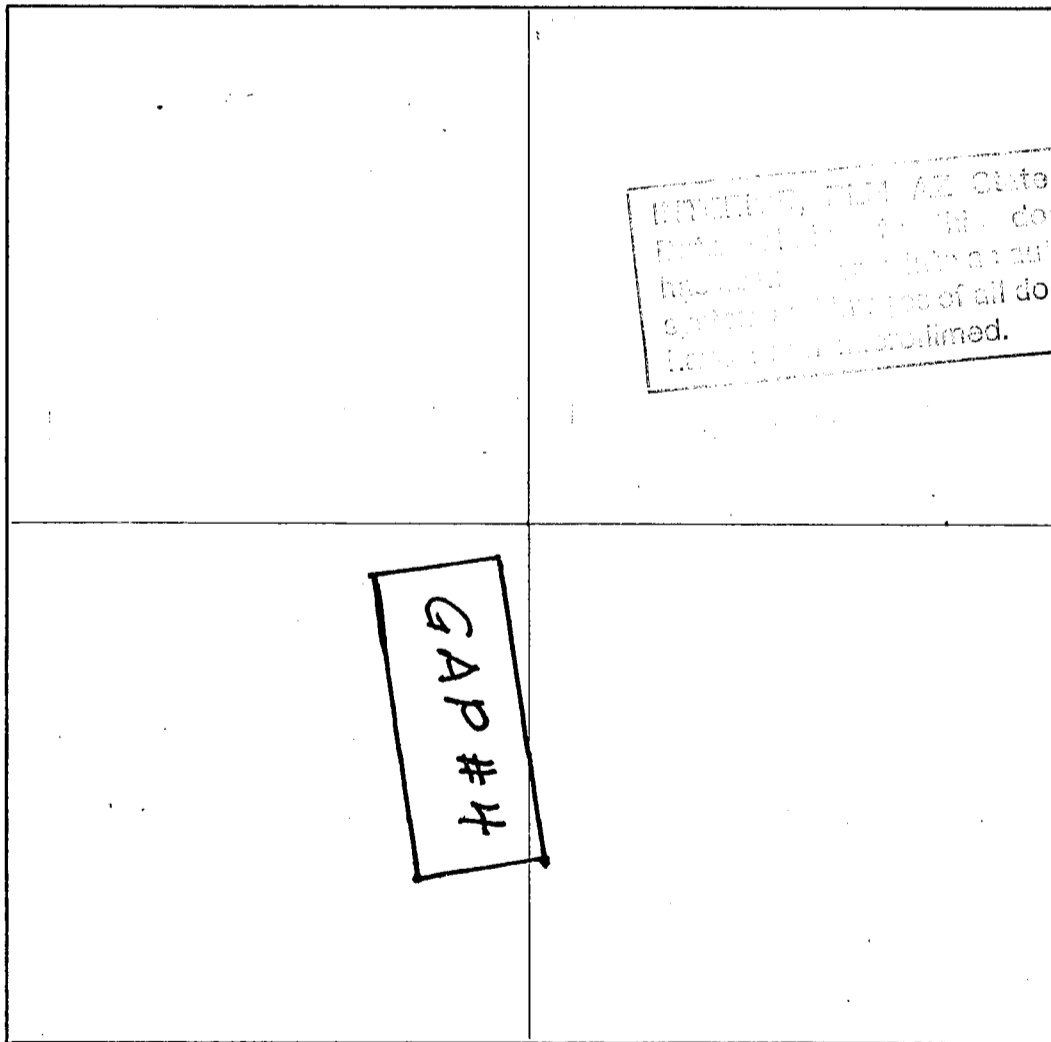
One inch = One thousand feet

North Arrow



ONE MILE

ONE MILE



MINERAL CLAIM STATE OFFICE
This document has been scanned into an automated system. The type of all documents here is unlimited.

Section Six Range 14E Township One South, G&SRB&M

Date _____

Signature _____

A MC 116481

NOV 25 1980

STATE OF ARIZONA, } I, hereby certify that the within instrument was filed recorded
County of Gila } ss. November 19, 19 80, at 12:30 P. M.
In Docket No. 519, Pages 561 & 562, at the request of
John V. Bustamante

Fee No.:
462900

When recorded mail to:

Witness my hand and official seal.
MARY V. DE PAOLI
County Recorder
By Eva E. Foley
Deputy Recorder

Fee: \$ 3.00
12:30
C

A MC 116482

NOTICE OF MINING CLAIM LOCATION

- 1. Location Amendment Relocation
- 2. Placer Lode Millsite Tunnelsite

3. The name and address of the Locator is

John V. Bustamante and L. W. Hardy
Name

Post Office Box 1724
Address

Globe, Arizona 85501
City State Zip

RECEIVED AT STATE OFFICE
NOV 25 1980
This document
has been filed in an automated
system of all documents
filed in this office.

4. The name of the claim is GAP #5

5. The date of the location is October 29, 1980

6. The claim is 1500 feet long and 600 feet wide. The distance from the Location monument to each end of the claim is 400 feet in a SSE direction and 1100 feet in a NNW direction.

7. The general course of the claim is from the SSE to the NNW

8. The location of the claim is in Section Six, Township One South, Range 14E
G&SRB&M, Globe Mining District, Gila County, Arizona.

9. If amending or relocating, the previous claim name was GAP #5
recorded in Docket 362, ~~Book~~ 181,
Globe Mining District, Gila County, Arizona.

10. The location of the claim with reference to a natural object or permanent monument is
Approximately 2700 feet in a northwesterly direction
from the South east Corner of said Section Six.

This claim adjoins GAP #4 on the ENE side line of
GAP #4.

RECEIVED AT STATE OFFICE
NOV 25 9 51 AM '80
PHOENIX, ARIZONA

Date 11-19-80

John V. Bustamante Jr.
Signature

MAP OF MINING CLAIM LOCATION

A MC 116482

- The name of the claim is GAP #5
- The West corner of the claim is 2350 feet in an east direction from ~~xxx~~ a survey monument or permanent natural object described as the W $\frac{1}{4}$ Corner Section 6, T1S, R14E, G&SRM.
- The type of location monument is Stone Mound
The type of corner and end monuments are Stone Mounds
- The bearing and distance between the corners of the claim are beginning at the West corner of the claim, 1500 feet in a SSE direction to the South corner, then 600 feet in a ENE direction to the East corner, then 1500 feet in a NNW direction to the North corner, then 600 feet in a WSW direction to the point of beginning.

MAP


One inch = One thousand feet

North Arrow



ONE MILE

ONE MILE



640 ACRES

AZ State Office
Digitized by the AZ State Office
for use in an automated
system. All rights reserved.

GAP #5

Section Six Range 14E Township One South, G&SRB&M

Date _____

Signature _____

NOV 25 1980

STATE OF ARIZONA, } I hereby certify that the within instrument was filed recorded
County of Gila } ss. November 19, 1980, at 12:30 P. M.
In Docket No. 519, Pages 563 & 564, at the request of
John V. Bustamante

Fee No.:
462901

When recorded mail to:

Witness my hand and official seal.

MARY V. DE PAOLI
County Recorder
By Eva E. Foley
Deputy Recorder

Fee: \$ 3.00
12:30
C

A MC 116483

NOTICE OF MINING CLAIM LOCATION

- Location Amendment Relocation
- Placer Lode Millsite Tunnelsite
- The name and address of the Locator is

John V. Bustamante and L. W. Hardy
Name

Post Office Box 1724
Address

Globe City Arizona State 85501 Zip

RECEIVED BY THE STATE OFFICE
FOR THE RECORDS OF THIS DOCUMENT
DATE NOV 25 1980 BY
ALL DOCUMENTS
RECORDED.

- The name of the claim is GAP #6
- The date of the location is October 29, 1980
- The claim is 1500 feet long and 600 feet wide. The distance from the Location monument to each end of the claim is 500 feet in a SSE direction and 1000 feet in a NNW direction.
- The general course of the claim is from the SSE to the NNW.
- The location of the claim is in Section Six, Township One South, Range 14E G&SRB&M, Globe Mining District, Gila County, Arizona.
- If amending or relocating, the previous claim name was GAP #6 recorded in Docket 362, Page 182, Globe Mining District, Gila County, Arizona.
- The location of the claim with reference to a natural object or permanent monument is Approximately 2350 feet in a northwesterly direction, from the Southeast Corner of said Section Six.

This claim adjoins GAP #5 on the ENE side line of GAP #5.

Date 11-19-80

John V. Bustamante
Signature

RECEIVED
BY THE STATE OFFICE
NOV 25 9 51 AM '80
TOLSON, ARIZONA

MAP OF MINING CLAIM LOCATION

A MC 16483

- The name of the claim is GAP #6
- The West corner of the claim is 2200 feet in a west direction from ~~XX~~ a survey monument or permanent natural object described as the E $\frac{1}{4}$ Corner Section 6, T1S, R14E, G&SRM.
- The type of location monument is Stone Mound
The type of corner and end monuments are Stone Mounds
- The bearing and distance between the corners of the claim are beginning at the West corner of the claim, 1500 feet in a SSE direction to the South corner, then 600 feet in a ENE direction to the East corner, then 1500 feet in a NNW direction to the North corner, then 600 feet in a WSW direction to the point of beginning.


MAP

One inch = One thousand feet

North Arrow



ONE MILE



640 ACRES

ONE MILE

Section Six Range 14E Township One South, G&SRB&M

Date _____

Signature

NOV 25 1980

STATE OF ARIZONA, } ss. I hereby certify that the within instrument was filed and recorded
County of Gila } November 19, 1980, at 12:30 P. M.
In Docket No. 519, Page s 565 & 566, at the request of
John V. Bustamante

Fee No.: 462902

When recorded mail to:

Witness my hand and official seal.
MARY V. DE PAOLI
County Recorder
By Eva E. Foley
Deputy Recorder

Fee: \$ 3.00
12:30
C

MC 116484

NOTICE OF MINING CLAIM LOCATION

- 1. Location Amendment Relocation
- 2. Placer Lode Millsite Tunnelsite
- 3. The name and address of the Locator is

John V. Bustamante and L. W. Hardy
Name

Post Office Box 1724
Address

Globe Arizona 85501
City State Zip

INTERIOR, BLM AZ State Office
relative to this claim
has been entered into an
and images of all
has been microfilmed.

- 4. The name of the claim is GAP #7
- 5. The date of the location is October 29, 1980
- 6. The claim is 1500 feet long and 600 feet wide. The distance from the Location monument to each end of the claim is 25 feet in a SSE direction and 1475 feet in a NNW direction.
- 7. The general course of the claim is from the SSE to the NNW.
- 8. The location of the claim is in Section Six, Township One North, Range 14E G&SRB&M, Globe Mining District, Gila County, Arizona.
- 9. If amending or relocating, the previous claim name was GAP #7 recorded in Docket 362 ~~183~~ 183, Globe Mining District, Gila County, Arizona.
- 10. The location of the claim with reference to a natural object or permanent monument is Approximately 1600 feet in a northwesterly direction from the Southeast Corner of said Section Six.
This claim adjoins GAP #6 on the ENE side line of GAP #6.

RECEIVED
BLM AZ STATE OFFICE
NOV 25 9 51 AM '80
PHOENIX, ARIZONA

Date 11-19-80

John V. Bustamante
Signature

MAP OF MINING CLAIM LOCATION

A MC 116484

- The name of the claim is GAP #7
- The West corner of the claim is 1600 feet in a west direction from the E $\frac{1}{4}$ Corner of a survey monument or permanent natural object described as Section 6, T1S, R14E, G&SRM.
- The type of location monument is Stone Mound
The type of corner and end monuments are Stone Mounds
- The bearing and distance between the corners of the claim are beginning at the West corner of the claim, 1500 feet in a SSE direction to the South corner, then 600 feet in a ENE direction to the East corner, then 1500 feet in a NNW direction to the North corner, then 600 feet in a WSW direction to the point of beginning.

MAP

One inch = One thousand feet

North Arrow



ONE MILE



Section Six Range 14E Township One South, G&SRB&M

Date _____

Signature _____

NOV 25 1980